

COUNTY OF	ITEM NO.	SHEET NO.
CLAY	11-8001.00	RI

# Commonwealth of Kentucky DEPARTMENT OF HIGHWAYS

## PLANS OF PROPOSED PROJECT

### CLAY COUNTY

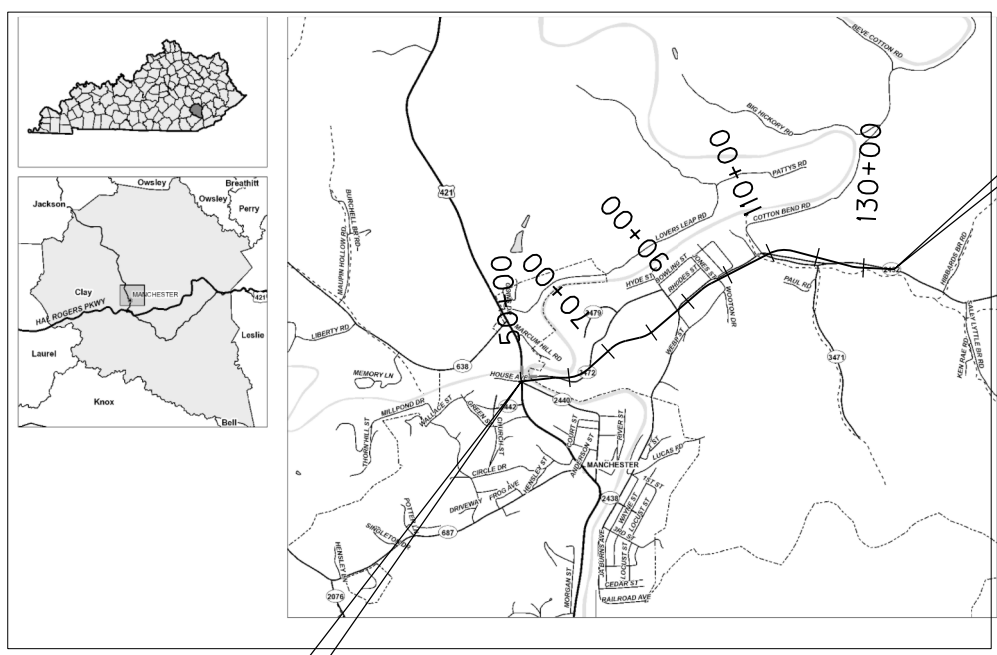
KY 2432  
FD04 026 2432 000-002



INDEX OF SHEETS	
SHEET NO.	DESCRIPTION
R1	LAYOUT SHEET
R2	TYPICAL SECTIONS-SUMMARY OF QUANTITIES
R3-R51	PLAN AND PROFILE SHEETS
R52-R53	UTILITY REFERENCE SHEETS
R54-R56	RIGHT OF WAY SUMMARY SHEETS
	DETAIL SHEETS
	TRAFFIC CONTROL SHEETS
	EROSION CONTROL SHEETS
	MITIGATION PLAN SHEETS
	COORDINATE CONTROL SHEETS
	SOIL PROFILE SHEETS
	PIPE DRAINAGE SHEETS
S	STRUCTURE PLANS
T	TRAFFIC PLANS
U	UTILITY RELOCATION PLANS
XI	CROSS SECTION SHEETS

SHEETS NOT INCLUDED IN TOTAL SHEETS

STANDARD DRAWINGS	
NUMBER	



BEG. R/W PROJECT  
STA. 50+04.41

END R/W PROJECT  
STA. 141+05.40

## RIGHT OF WAY PLANS

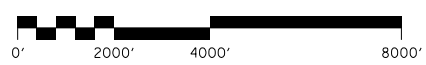
THE CONTROL OF ACCESS ON THIS  
PROJECT SHALL BE BY PERMIT

DESIGN CRITERIA	
CLASS OF HIGHWAY	RURAL ARTERIAL
TYPE OF TERRAIN	ROLLING
DESIGN SPEED	35 mph - 45 mph
REQUIRED NPSD	
REQUIRED PSD	
LEVEL OF SERVICE	
ADT PRESENT ( )	
ADT FUTURE ( )	
DHV	
D %	
T %	

**BEFORE YOU DIG**

↓

The contractor is instructed to call 1-800-752-6007 to reach KY 811, the one-call system for information on the location of existing underground utilities. The call is to be placed a minimum of two (2) and no more than ten (10) business days prior to excavation. The contractor should be aware that owners of underground facilities are not required to be members of the KY 811 one-call Before-U-Dig (BUD) service. The contractor must coordinate excavation with the utility owners, including those whom do not subscribe to KY 811. It may be necessary for the contractor to contact the County Court Clerk to determine what utility companies have facilities in the area.



## LAYOUT MAP

GEOGRAPHIC COORDINATES	
LATITUDE	37 DEGREES 09 MINUTES 46 SECONDS NORTH
LONGITUDE	83 DEGREES 45 MINUTES 18 SECONDS WEST
DESIGNED	
% RESTRICTED SD	
LEVEL OF SERVICE	
MAX. DISTANCE W/O PASSING	

ROW PLANS KY 2432		LENGTH		LENGTH		LENGTH		LENGTH	
LENGTH	ADDED	ADDED	DEDUCTED	ADDED	DEDUCTED	ADDED	DEDUCTED	ADDED	DEDUCTED
9105		1,725							
	FOR EQUALITIES		FOR EQUALITIES		FOR EQUALITIES		FOR EQUALITIES		FOR EQUALITIES
	NOT INCLUDED		NOT INCLUDED		NOT INCLUDED		NOT INCLUDED		NOT INCLUDED
	RAILROAD CROSSINGS NO.		RAILROAD CROSSINGS NO.		RAILROAD CROSSINGS NO.		RAILROAD CROSSINGS NO.		RAILROAD CROSSINGS NO.
	BRIDGES ML 52+26.40 - 265'		BRIDGES		BRIDGES		BRIDGES		BRIDGES
	ML 108+85 - 210'								

**Commonwealth of Kentucky  
DEPARTMENT OF HIGHWAYS  
COUNTY OF  
CLAY  
KY 2432**

ITEM NO. 11-8001.00

PROJECT NUMBER: FD04 026 2432 000-002

LETTING DATE: \_\_\_\_\_

RECOMMENDED BY: \_\_\_\_\_ PROJECT MANAGER DATE: \_\_\_\_\_

PLAN APPROVED BY: \_\_\_\_\_ STATE HIGHWAY ENGINEER DATE: \_\_\_\_\_



FILE NAME: Y:\KYTC\2013\213-217 CLAY KY 2432.11-8001\MASTER PLAN SET\01-LAYOUT\11-8001-LAYOUT.DGN

USER: Jordan DATE PLOTTED: September 4, 2014

E-SHEET NAME:

MicroStation v8.11.7.443

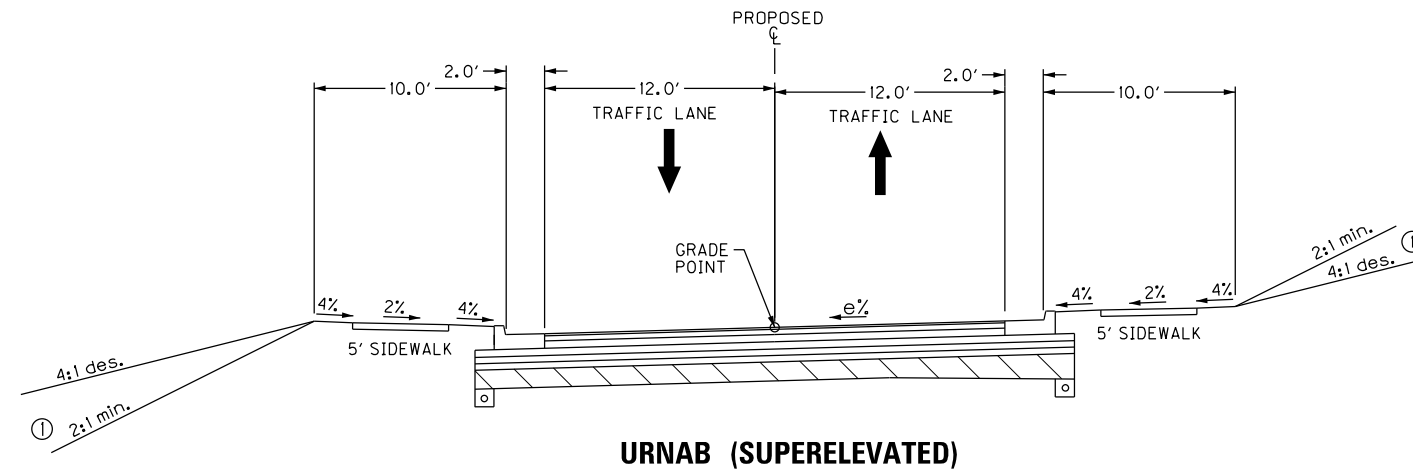
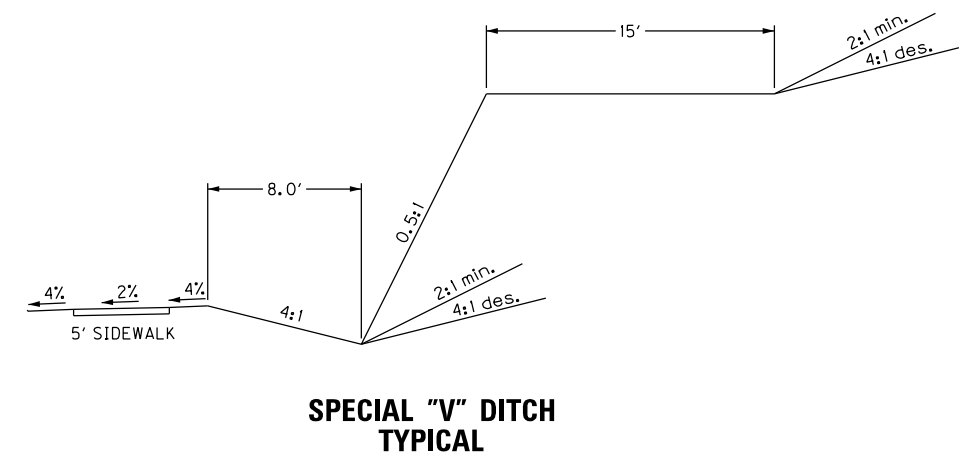
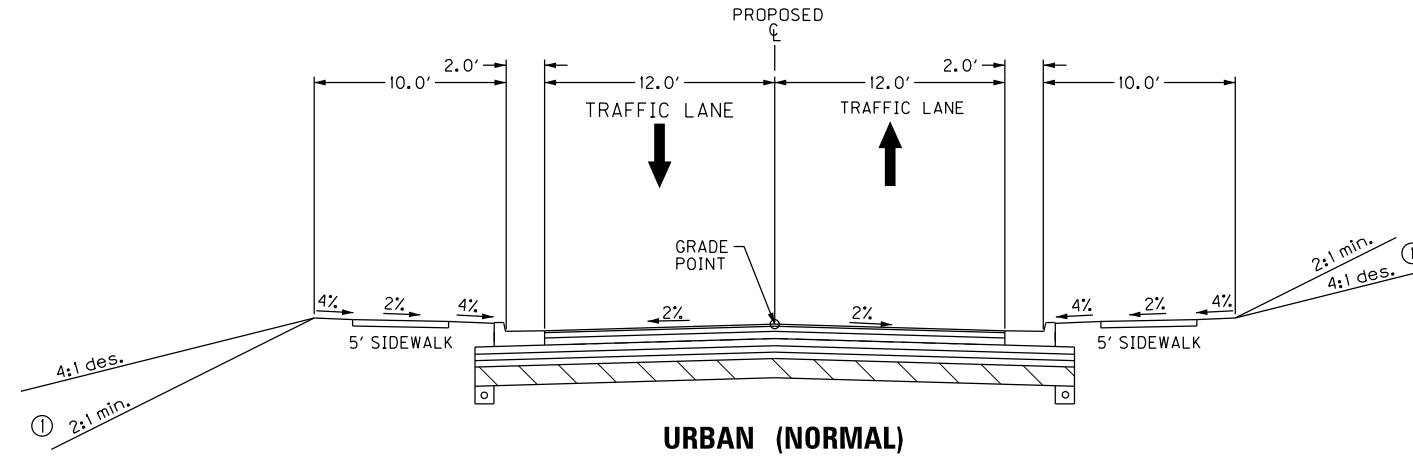
COUNTY OF	ITEM NO.	SHEET NO.
CLAY	11-8001.00	R2

# TYPICAL SECTION

MAINLINE  
STA. 50+00 TO STA. 105+80

DESIGN SPEED = 45 m.p.h.

NOTES:  
① SEE CROSS-SECTIONS FOR SLOPES OUTSIDE OF BERM.



TYPICAL SECTION

FILE NAME: Y:\KYTC 2013\213-217 CLAY KY 2432-11-8001\MASTER PLAN SET\02-TYPICALS\SUMMARY TYPICALS.DGN

USER: jordan  
DATE PLOTTED: September 4, 2014

E-SHEET NAME:

MicroStation v8.11.7.443

COUNTY OF	ITEM NO.	SHEET NO.
CLAY	11-8001.00	R2A

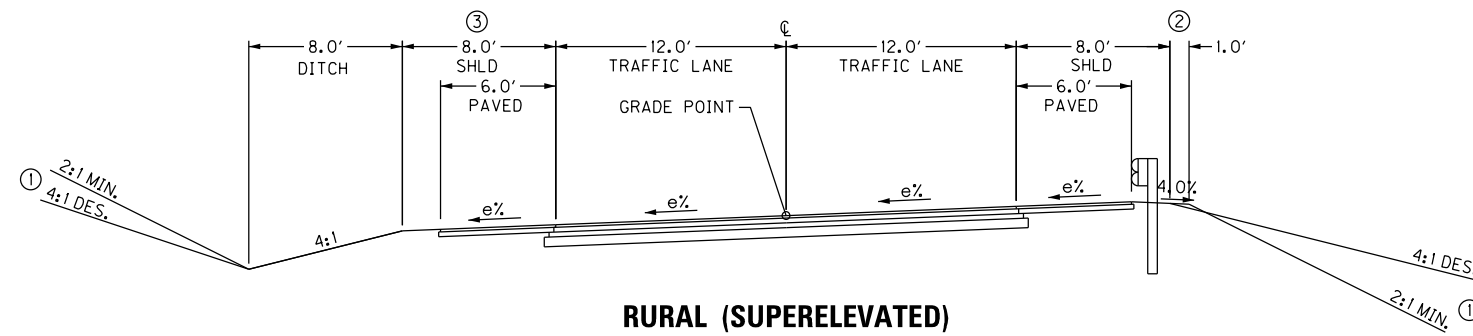
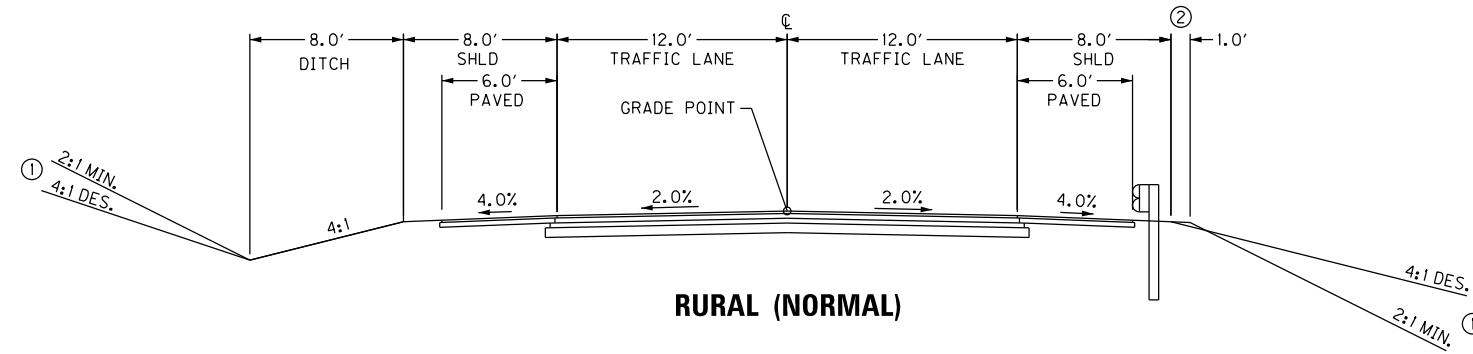
# TYPICAL SECTION

MAINLINE  
STA. 105 + 80 TO STA. 141 + 05.39

DESIGN SPEED = 45 m.p.h.

NOTES:

- ① SEE X-SECTIONS FOR SLOPES OUTSIDE OF SHOULDER
- ② WIDEN SHOULDER 1' FOR GUARDRAIL AND PAVE SHOULDER TO THE FACE OF THE GUARDRAIL
- ③ SUPERELEVATED SHOULDERS CONSTRUCT TO STANDARD SUPERELEVATION EXCEPT NOT FLATTER THAN NORMAL SHOULDER SLOPES



FILE NAME: Y:\KYTC 2013\213-217 CLAY KY 2432.11-8001\MASTER PLAN SET\02-TYPICALS\SUMMARY TYPICALS.DGN

USER: JJordan  
DATE PLOTTED: September 4, 2014

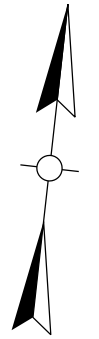
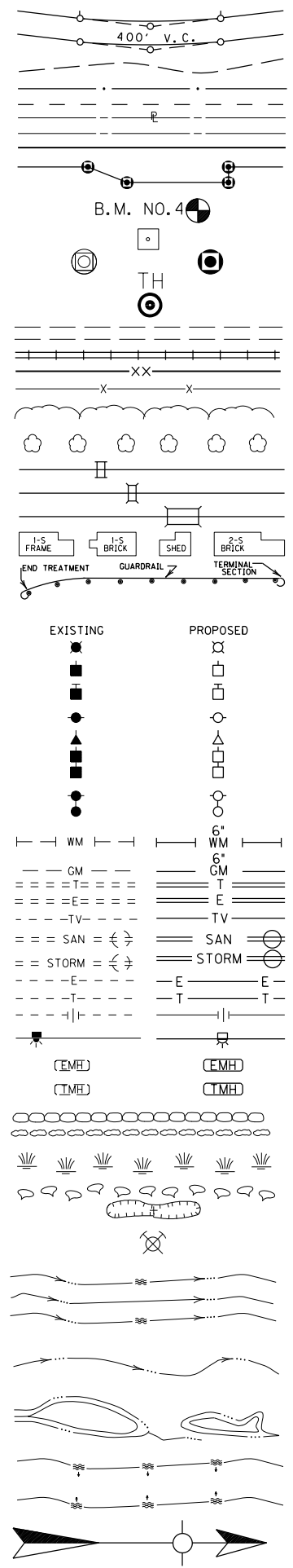
E-SHEET NAME:

MicroStation v8.11.7.443

COUNTY OF	ITEM NO.	SHEET NO.
CLAY	11-8001.00	R3

### CONVENTIONAL SIGNS

- SURVEY LINE
- GRADE LINE
- GROUND LINE
- COUNTY LINE
- CORPORATE LIMITS
- EXIST. PROPERTY LINE
- EXIST. RIGHT OF WAY & PROPERTY LINE
- PROPOSED RIGHT OF WAY
- RIGHT OF WAY MONUMENT
- BENCH MARK
- EXISTING R/W MARKER
- RIGHT OF WAY MONUMENT EXISTING/PROPOSED
- UTILITY TEST HOLE
- EXISTING ROAD
- RAILROAD
- FENCE (CONTROLLED ACCESS)
- FENCE (EXCEPT STONE AND HEDGE)
- TREE LINE
- TREES
- PIPE CULVERT
- CULVERT
- BRIDGE
- BUILDINGS
- GUARDRAIL
- LIGHTING POLE
- POWER POLE
- JOINT POWER & TELEPHONE POLE
- TELEPHONE & TELEGRAPH POLE
- ANCHOR, POWER OR TELEPHONE
- STUB POWER
- STUB TELEPHONE
- WATER MAIN
- GAS MAIN
- TELEPHONE DUCT
- ELECTRIC DUCT
- DIRECT BURIAL TV CABLE
- SANITARY SEWER (WITH MANHOLE)
- STORM SEWER (WITH MANHOLE)
- DIRECT BURIAL ELECTRIC CABLE
- DIRECT BURIAL TELEPHONE CABLE
- OVERHEAD WIRE
- TRAFFIC LIGHTS
- ELECTRIC MANHOLE
- TELEPHONE MANHOLE
- STONE FENCE
- HEDGE FENCE
- SWAMP OR MARSH
- SPRINGS
- SINKHOLE
- QUARRY SITE
- BLUE LINE STREAM
- INTERMITTENT STREAM OR DITCH
- LAKES OR PONDS
- REGULATED FLOODWAY
- NORTH POINT



FILE NAME: Y:\KNTC 2013\213-217 CLAY KY 2432-11-8001\MASTER PLAN SET\03-PLANS\PROFILES\11-8001-R3.DGN  
 USER: JJordan  
 DATE PLOTTED: September 4, 2014  
 E-SHEET NAME:  
 MicroStation v8.11.7.443

SCALE: 1"=20'

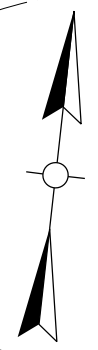
DESIGNED BY:  
DATE SUBMITTED:

**Commonwealth of Kentucky**  
**DEPARTMENT OF HIGHWAYS**  
 COUNTY OF  
**CLAY**

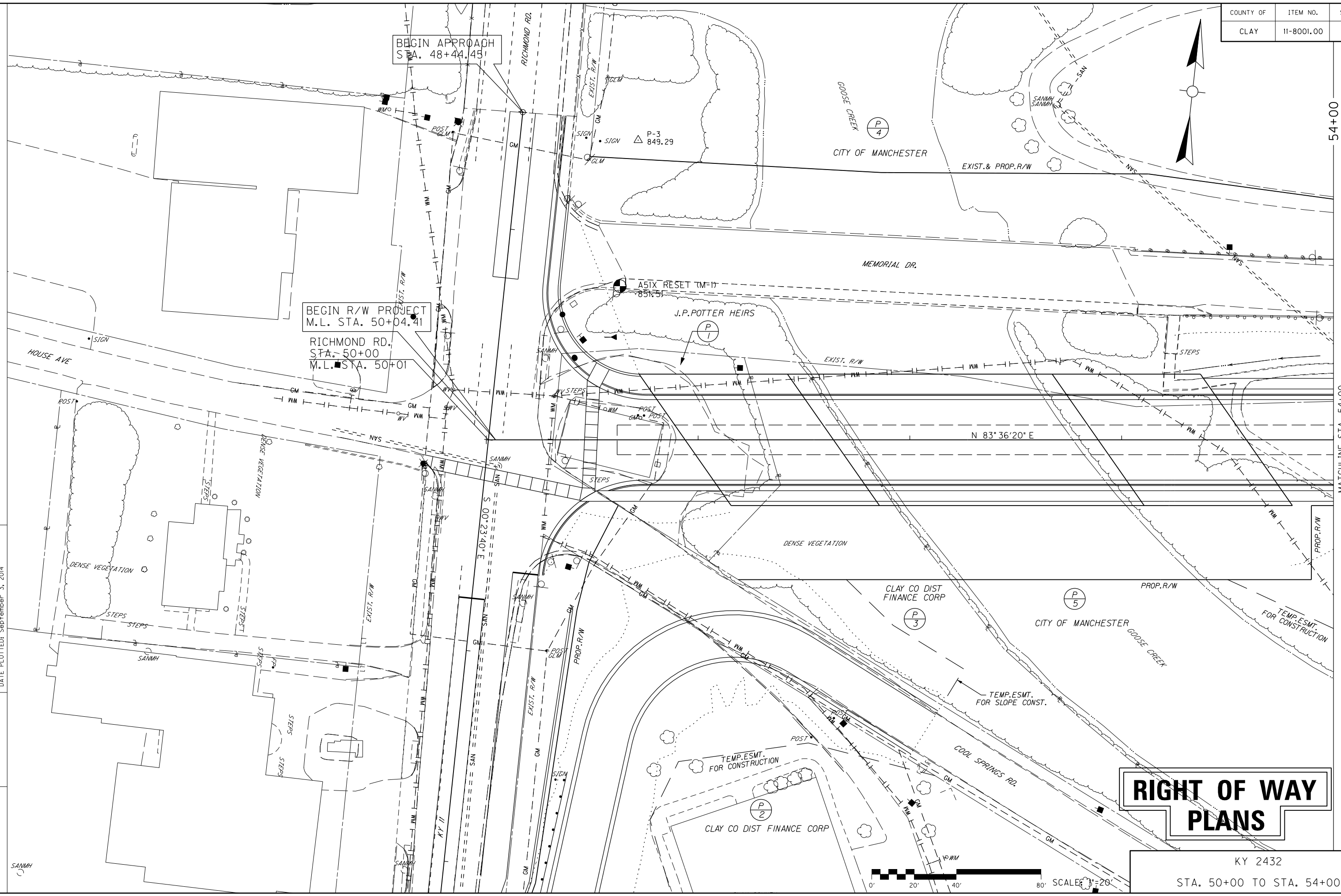
PROJECT NUMBERS: FD04 026 2432 000-002

**RIGHT OF WAY  
PLANS**

COUNTY OF	ITEM NO.	SHEET NO.
CLAY	11-8001.00	R3A



FILE NAME: Y:\KYTC\2013\213-217 CLAY KY 2432-11-8001\MASTER PLAN SET\03-PLANS&PROFILES\11-8001-R3A.DGN  
 USER: Jordan  
 DATE PLOTTED: September 3, 2014  
 E-SHEET NAME:  
 MicroStation v8.11.7.443



BEGIN APPROACH  
STA. 48+44.45

BEGIN R/W PROJECT  
M.L. STA. 50+04.41  
RICHMOND RD.  
STA. 50+00  
M.L. STA. 50+01

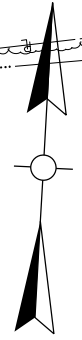
# RIGHT OF WAY PLANS



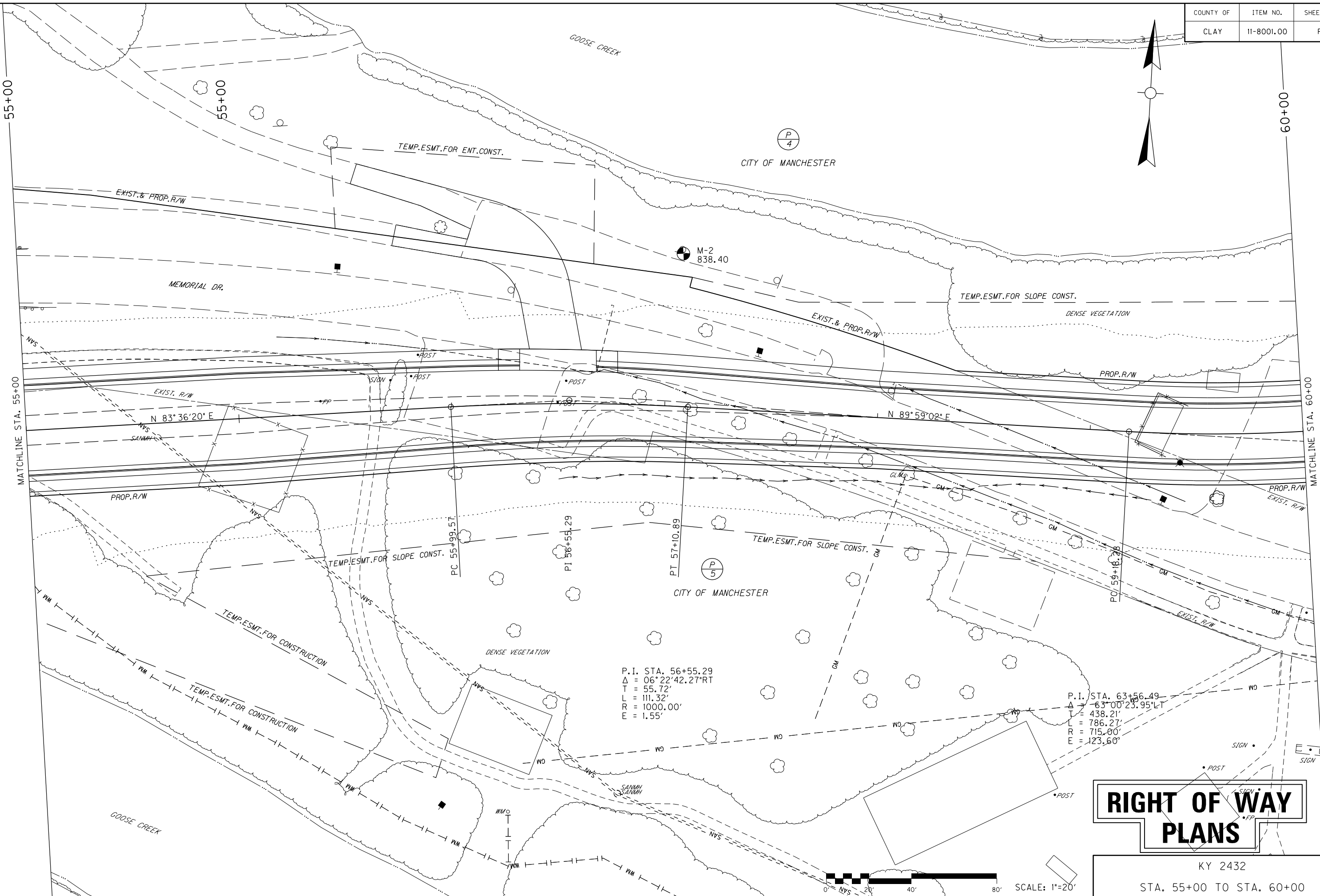
KY 2432  
STA. 50+00 TO STA. 54+00

MATCHLINE STA. 54+00

COUNTY OF	ITEM NO.	SHEET NO.
CLAY	11-8001.00	R5



FILE NAME: Y:\KYTC\2013\213-217 CLAY KY 2432.11-8001\MASTER PLAN SET\03-PLANS&PROFILES\11-8001-R5.DGN  
 USER: Jordan  
 DATE PLOTTED: September 4, 2014  
 MicroStation v8.11.7.443 E-SHEET NAME:



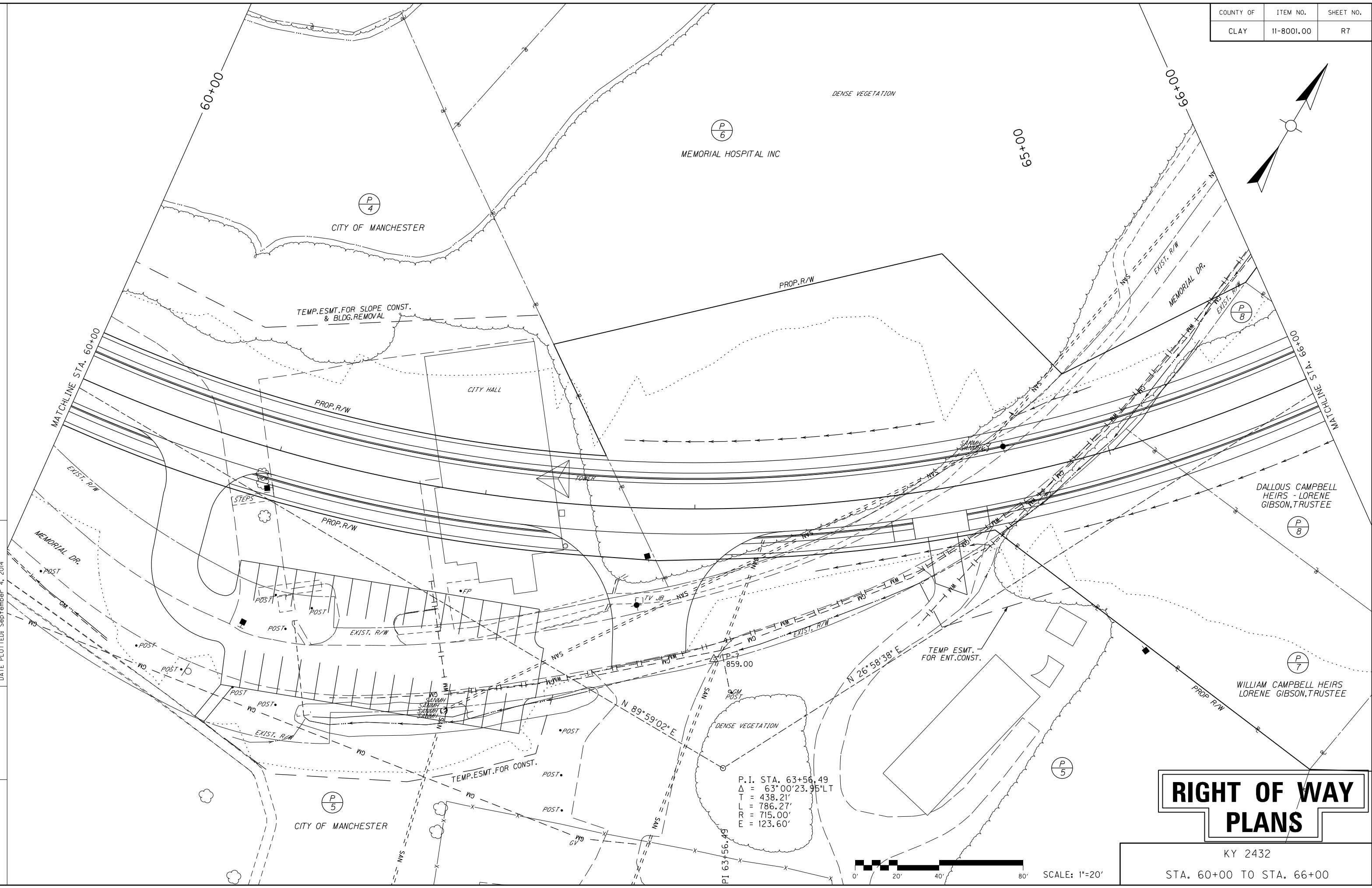
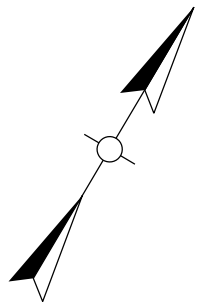
# RIGHT OF WAY PLANS

KY 2432  
 STA. 55+00 TO STA. 60+00



COUNTY OF	ITEM NO.	SHEET NO.
CLAY	11-8001.00	R7

FILE NAME: Y:\KYTC\2013\213-217 CLAY KY 2432-11-8001-MASTER PLAN SET\03-PLANS&PROFILES\11-8001-R7.DGN  
 USER: Jordan  
 DATE PLOTTED: September 4, 2014  
 E-SHEET NAME:  
 MicroStation v8.11.7.443



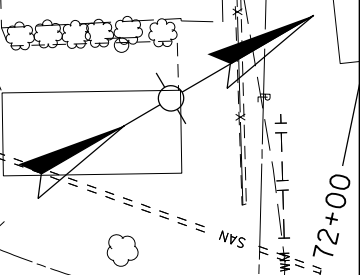
P.I. STA. 63+56.49  
 $\Delta = 63^{\circ}00'23.95''$ LT  
 T = 438.21'  
 L = 786.27'  
 R = 715.00'  
 E = 123.60'

# RIGHT OF WAY PLANS

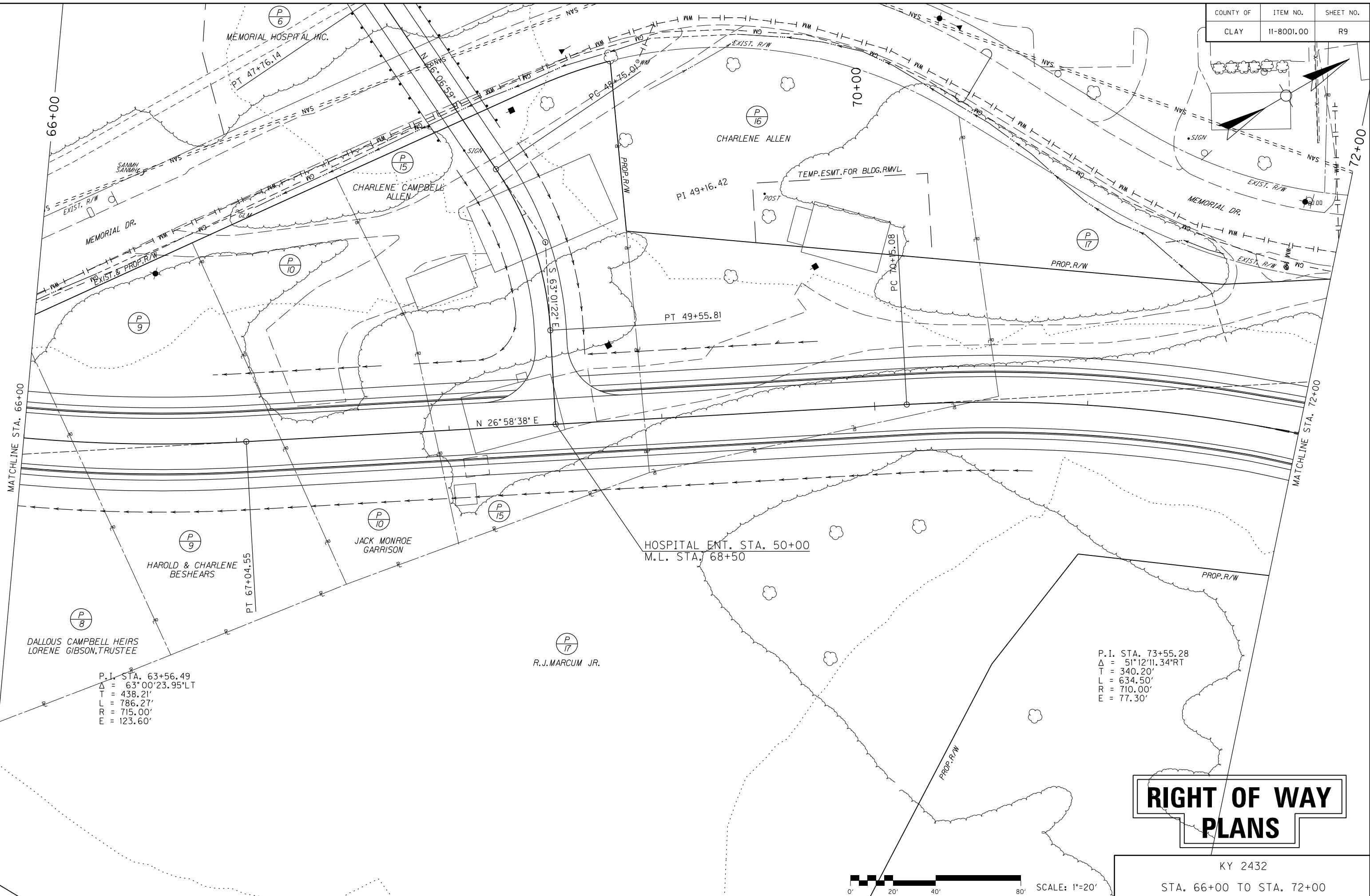


KY 2432  
 STA. 60+00 TO STA. 66+00

COUNTY OF	ITEM NO.	SHEET NO.
CLAY	11-8001.00	R9



FILE NAME: Y:\KYTC\2013\213-217 CLAY KY 2432.11-8001\MASTER PLAN SET\03-PLANS&PROFILES\11-8001-R9.DGN  
 USER: Jordan  
 DATE PLOTTED: September 4, 2014  
 MicroStation v8.11.7.443 E-SHEET NAME:



P.I. STA. 63+56.49  
 $\Delta = 63^{\circ}00'23.95''\text{LT}$   
 $T = 438.21'$   
 $L = 786.27'$   
 $R = 715.00'$   
 $E = 123.60'$

P.I. STA. 73+55.28  
 $\Delta = 51^{\circ}12'11.34''\text{RT}$   
 $T = 340.20'$   
 $L = 634.50'$   
 $R = 710.00'$   
 $E = 77.30'$

# RIGHT OF WAY PLANS



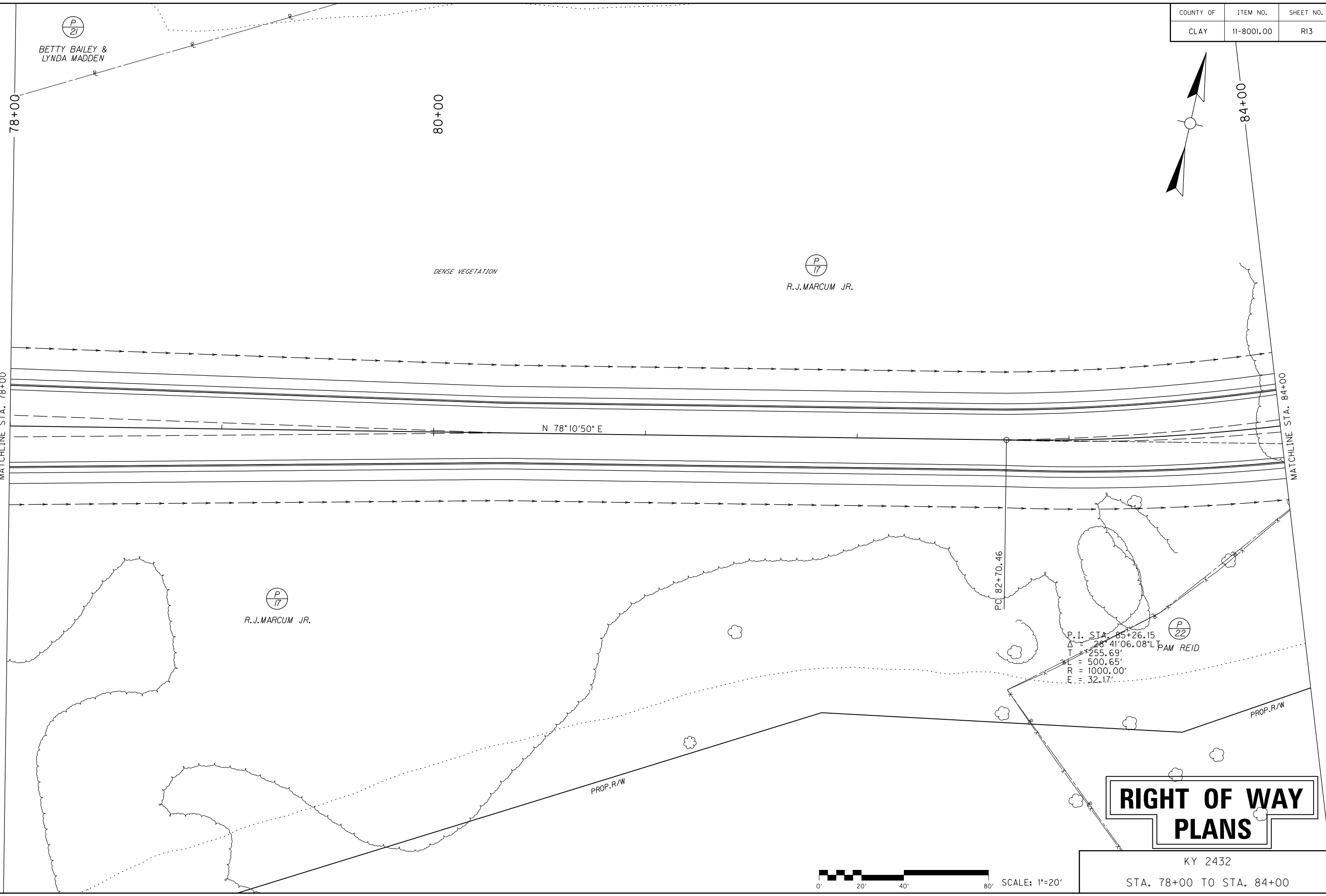
KY 2432  
 STA. 66+00 TO STA. 72+00





COUNTY OF	ITEM NO.	SHEET NO.
CLAY	11-8001.00	R13

MicroStation v8.11.7.443 E-SHEET NAME: USER: Jordan DATE PLOTTED: September 4, 2014 FILE NAME: Y:\KYTC\2013\213-217 CLAY KY 2432\11-8001\MASTER PLAN SET\03-PLANS\PROFILES\11-8001.R13.DGN



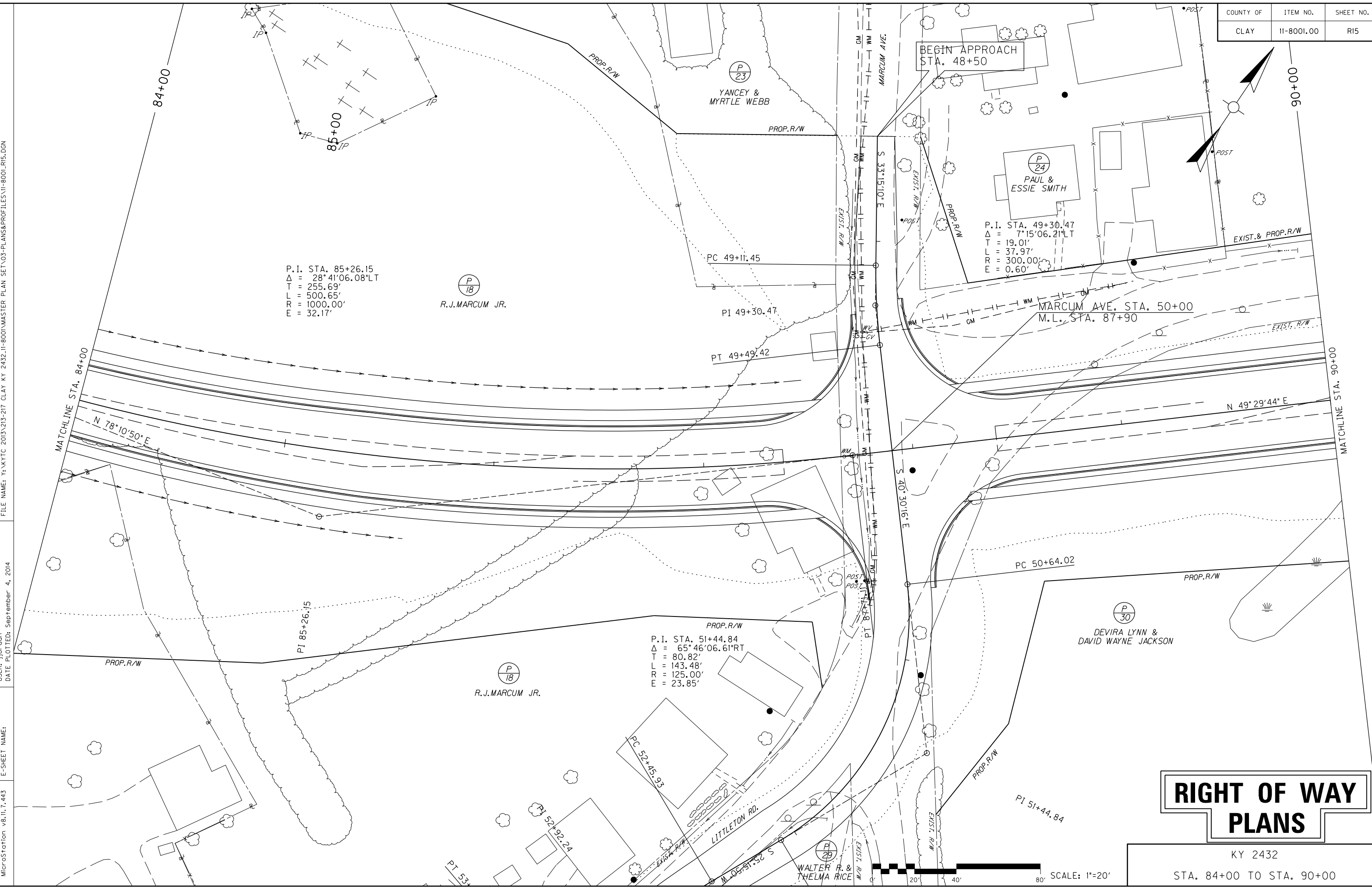
# RIGHT OF WAY PLANS

KY 2432  
STA. 78+00 TO STA. 84+00



COUNTY OF	ITEM NO.	SHEET NO.
CLAY	11-8001.00	R15

FILE NAME: Y:\KYTC\2013\213-217 CLAY KY 2432-11-8001\MASTER PLAN SET\03-PLANS&PROFILES\11-8001-R15.DGN  
 USER: Jordan  
 DATE PLOTTED: September 4, 2014  
 E-SHEET NAME:  
 MicroStation v8.11.7.443



P.I. STA. 85+26.15  
 $\Delta = 28^\circ 41' 06.08''$  LT  
 T = 255.69'  
 L = 500.65'  
 R = 1000.00'  
 E = 32.17'

(P 18)  
 R.J. MARCUM JR.

BEGIN APPROACH  
STA. 48+50

(P 24)  
 PAUL & ESSIE SMITH  
 P.I. STA. 49+30.47  
 $\Delta = 7^\circ 15' 06.21''$  LT  
 T = 19.01'  
 L = 37.97'  
 R = 300.00'  
 E = 0.60'

MARCUM AVE. STA. 50+00  
 M.L. STA. 87+90

PROP. R/W  
 P.I. STA. 51+44.84  
 $\Delta = 65^\circ 46' 06.61''$  RT  
 T = 80.82'  
 L = 143.48'  
 R = 125.00'  
 E = 23.85'

(P 18)  
 R.J. MARCUM JR.

(P 30)  
 DEVIRA LYNN &  
 DAVID WAYNE JACKSON

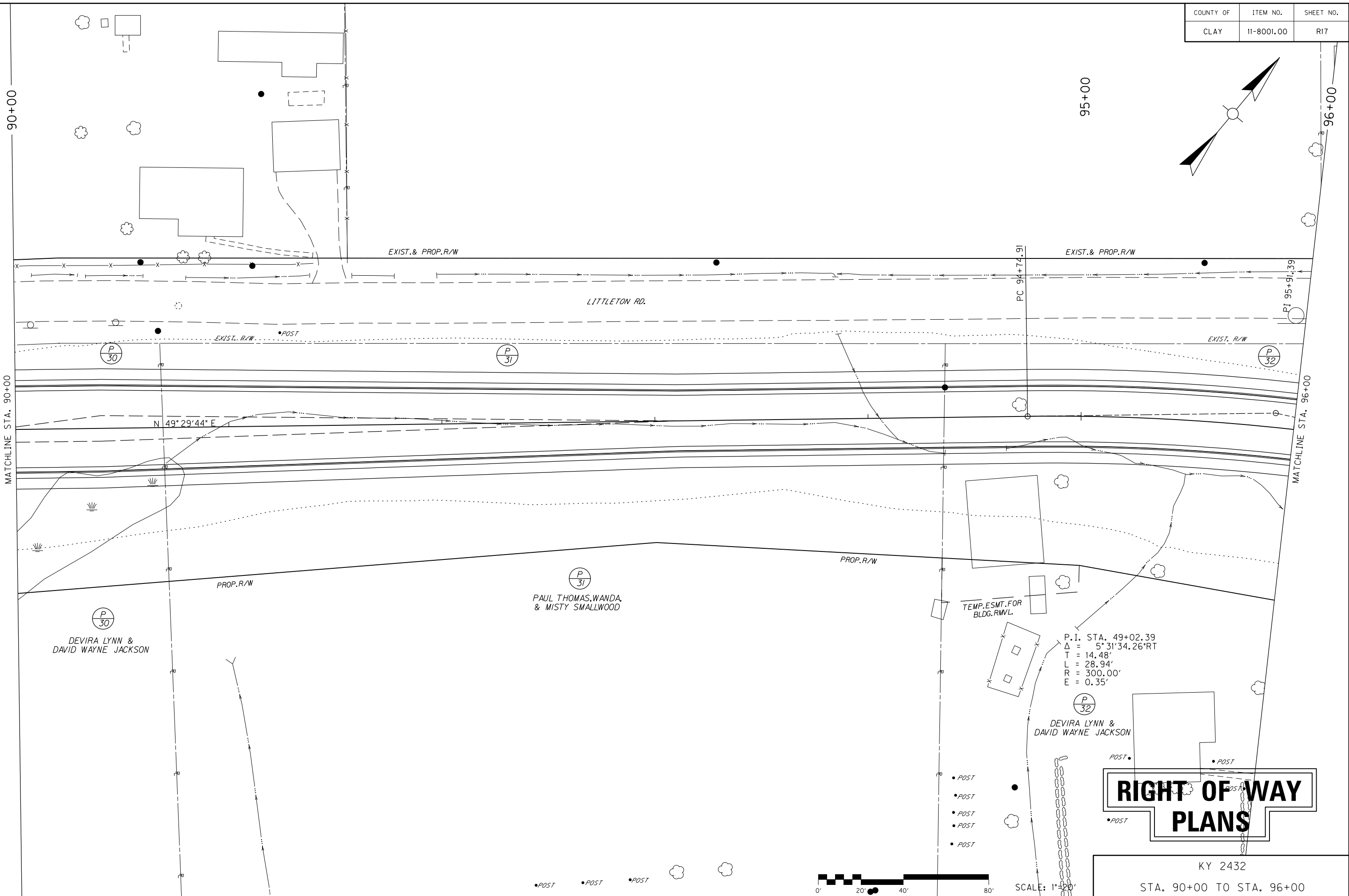
# RIGHT OF WAY PLANS

KY 2432  
 STA. 84+00 TO STA. 90+00



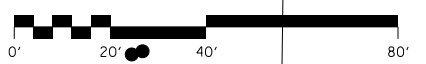
COUNTY OF	ITEM NO.	SHEET NO.
CLAY	11-8001.00	R17

FILE NAME: Y:\KYTC\2013\213-217 CLAY KY 2432-11-8001\MASTER PLAN SET\03-PLANS&PROFILES\11-8001-R17.DGN  
 USER: Jordan  
 DATE PLOTTED: September 4, 2014  
 MicroStation v8.11.7.443  
 E-SHEET NAME:



# RIGHT OF WAY PLANS

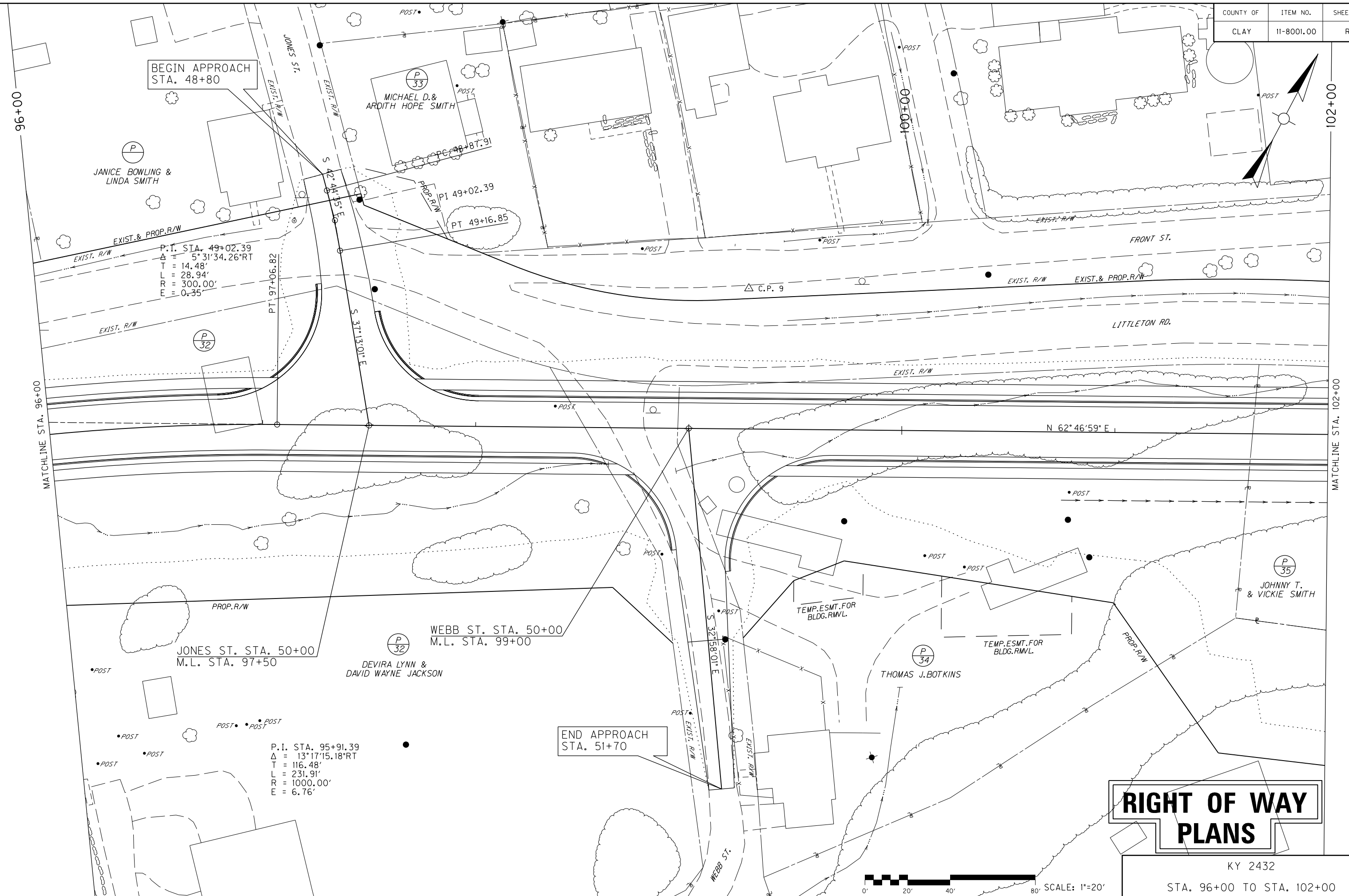
KY 2432  
 STA. 90+00 TO STA. 96+00



SCALE: 1" = 20'

COUNTY OF	ITEM NO.	SHEET NO.
CLAY	11-8001.00	R19

FILE NAME: Y:\KYTC\2013\217 CLAY KY 2432.11-8001\MASTER PLAN SET\03-PLANS&PROFILES\11-8001.R19.DGN  
 USER: hcrilow  
 DATE PLOTTED: September 4, 2014  
 E-SHEET NAME:  
 MicroStation v8.11.7.443



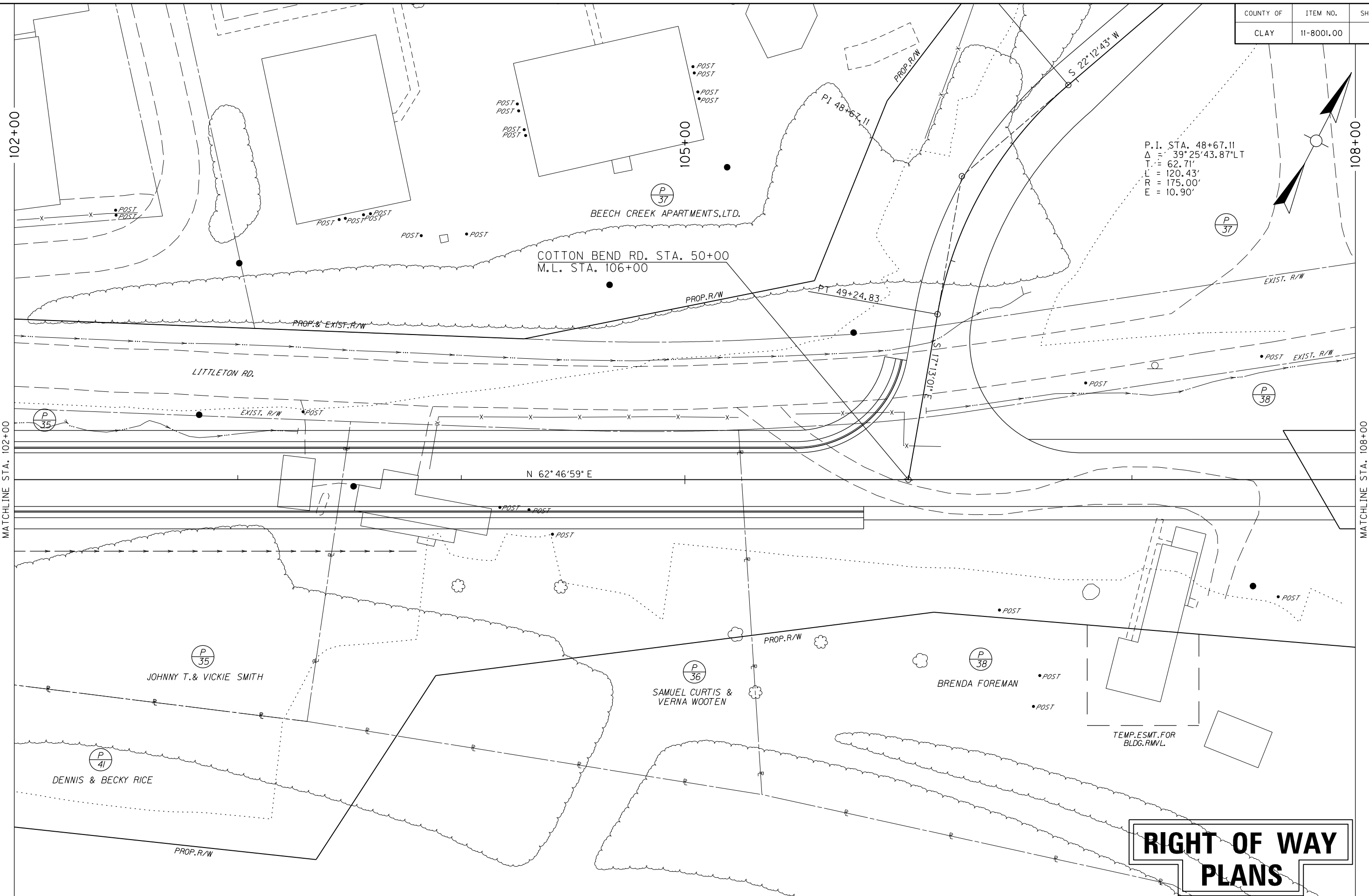
# RIGHT OF WAY PLANS



KY 2432  
 STA. 96+00 TO STA. 102+00

COUNTY OF	ITEM NO.	SHEET NO.
CLAY	11-8001.00	R21

FILE NAME: Y:\KYTC\2013\213-217 CLAY KY 2432-11-8001\MASTER PLAN SET\03-PLANS&PROFILES\11-8001-R21.DGN  
 USER: Jordan  
 DATE PLOTTED: September 4, 2014  
 E-SHEET NAME:  
 MicroStation v8.11.7.443



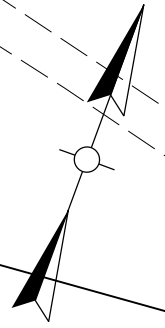
P.I. STA. 48+67.11  
 $\Delta = 39^\circ 25' 43.87''$  LT  
 $T = 62.71'$   
 $L = 120.43'$   
 $R = 175.00'$   
 $E = 10.90'$

# RIGHT OF WAY PLANS

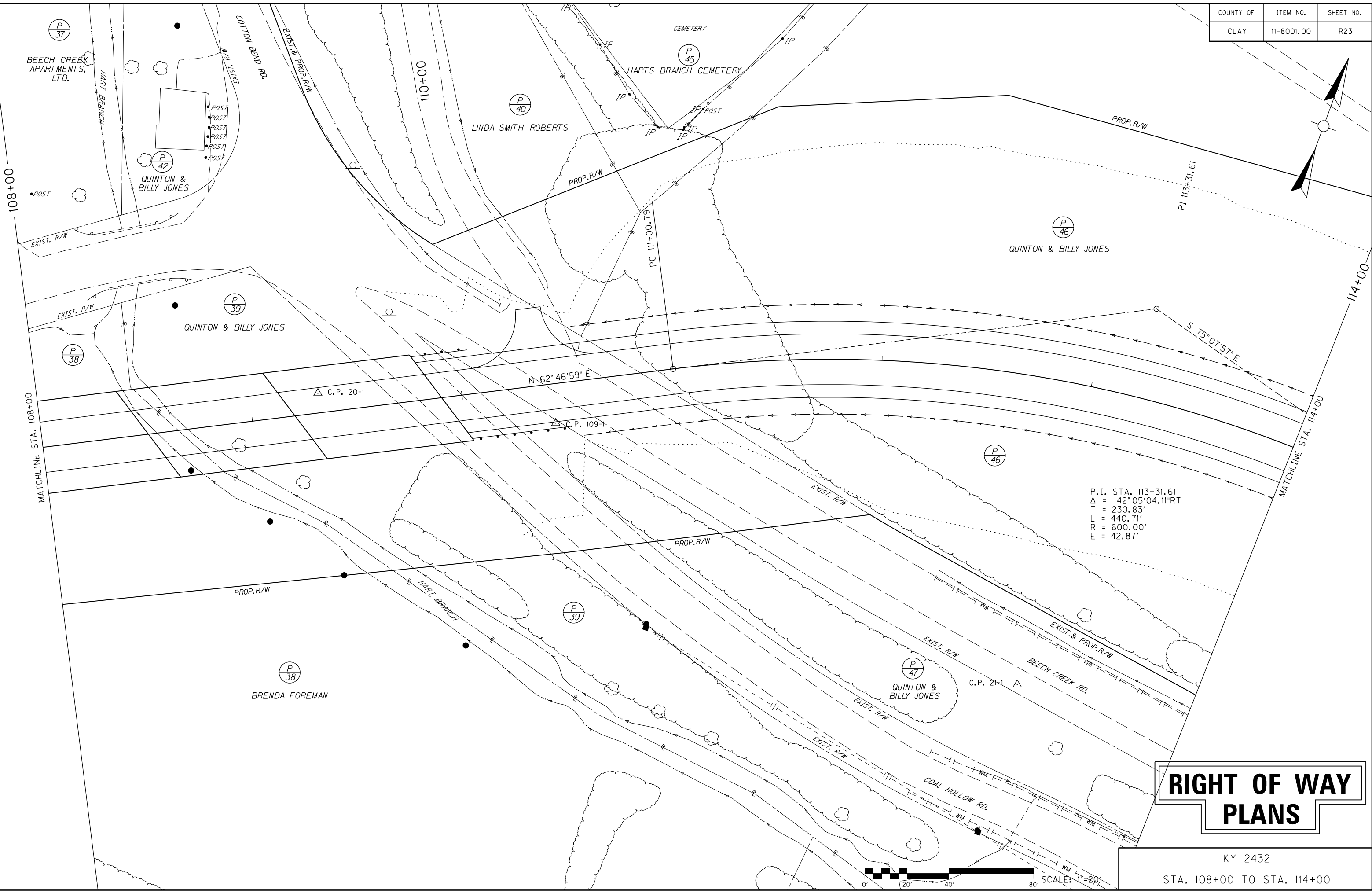


KY 2432  
 STA. 102+00 TO STA. 108+00

COUNTY OF	ITEM NO.	SHEET NO.
CLAY	11-8001.00	R23



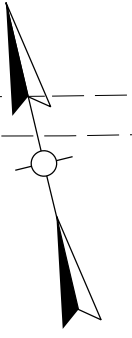
FILE NAME: Y:\KYTC\2013\213-217 CLAY KY 2432-11-8001.MASTER PLAN SET\03-PLANS&PROFILES\11-8001-R23.DGN  
 USER: Jordan  
 DATE PLOTTED: September 4, 2014  
 MicroStation v8.11.7.443 E-SHEET NAME:



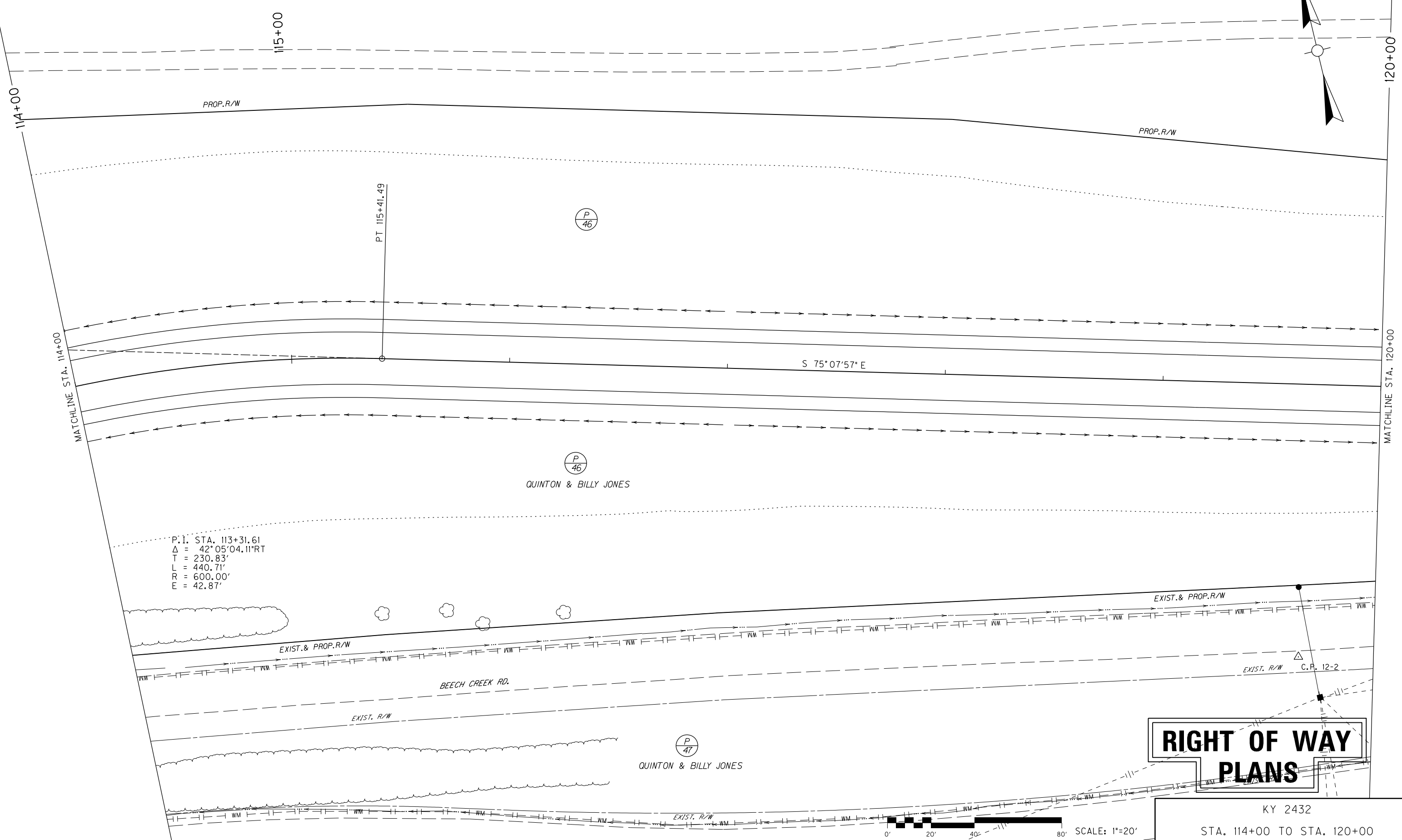
# RIGHT OF WAY PLANS

KY 2432  
 STA. 108+00 TO STA. 114+00

COUNTY OF	ITEM NO.	SHEET NO.
CLAY	11-8001.00	R25



MicroStation v8.11.7.443 E-SHEET NAME: DATE PLOTTED: September 4, 2014 USER: Jordan FILE NAME: Y:\KYTC 2013\213-217 CLAY KY 2432\11-8001\MASTER PLAN SET\03-PLANS&PROFILES\11-8001-R25.DGN



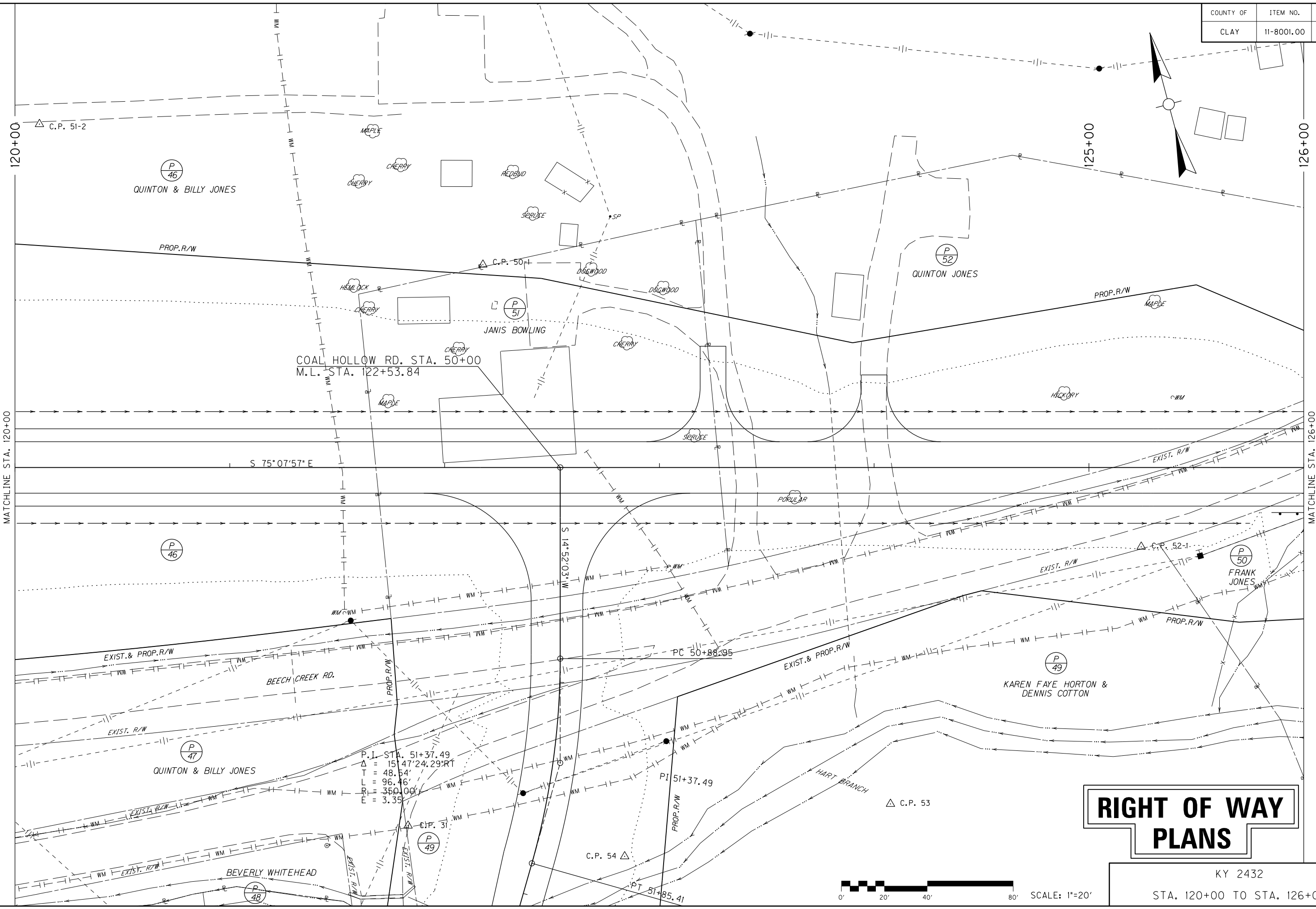
**RIGHT OF WAY  
PLANS**

KY 2432  
 STA. 114+00 TO STA. 120+00



COUNTY OF	ITEM NO.	SHEET NO.
CLAY	11-8001.00	R27

FILE NAME: Y:\KYTC\2013\213-217 CLAY KY 2432-11-8001\MASTER PLAN SET\03-PLANS&PROFILES\11-8001-R27.DGN  
 USER: Jordan  
 DATE PLOTTED: September 4, 2014  
 E-SHEET NAME:  
 MicroStation v8.11.7.443

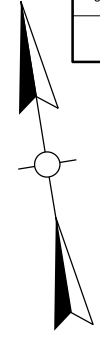


# RIGHT OF WAY PLANS

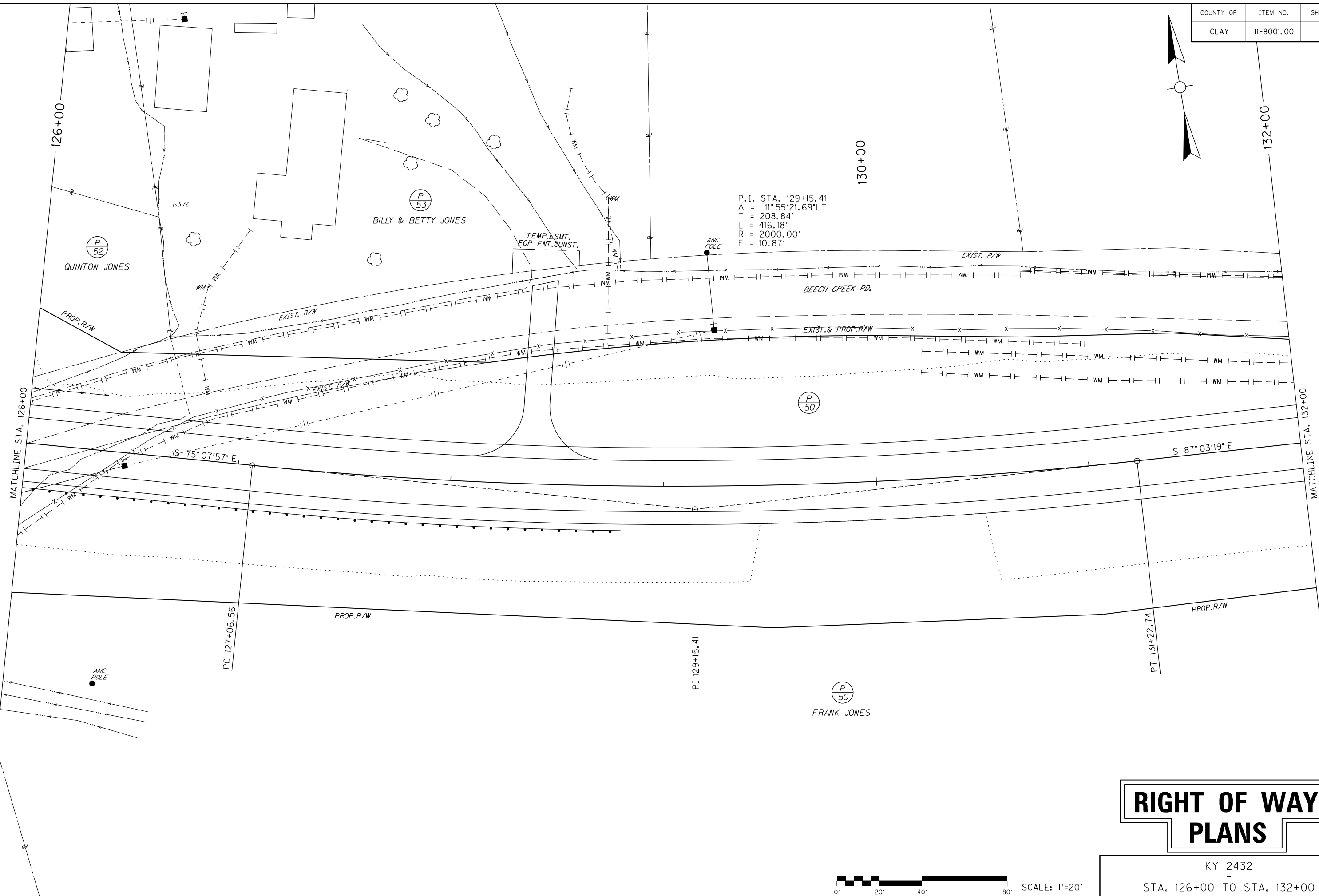


KY 2432  
 STA. 120+00 TO STA. 126+00

COUNTY OF	ITEM NO.	SHEET NO.
CLAY	11-8001.00	R29

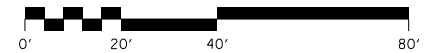


FILE NAME: Y:\KYTC\2013\213-217 CLAY KY 2432-11-8001-MASTER PLAN SET\03-PLANS&PROFILES\11-8001-R29.DGN  
 USER: Jordan  
 DATE PLOTTED: September 4, 2014  
 E-SHEET NAME:  
 MicroStation v8.11.7.443



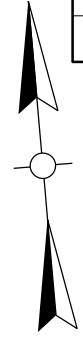
# RIGHT OF WAY PLANS

KY 2432  
 STA. 126+00 TO STA. 132+00

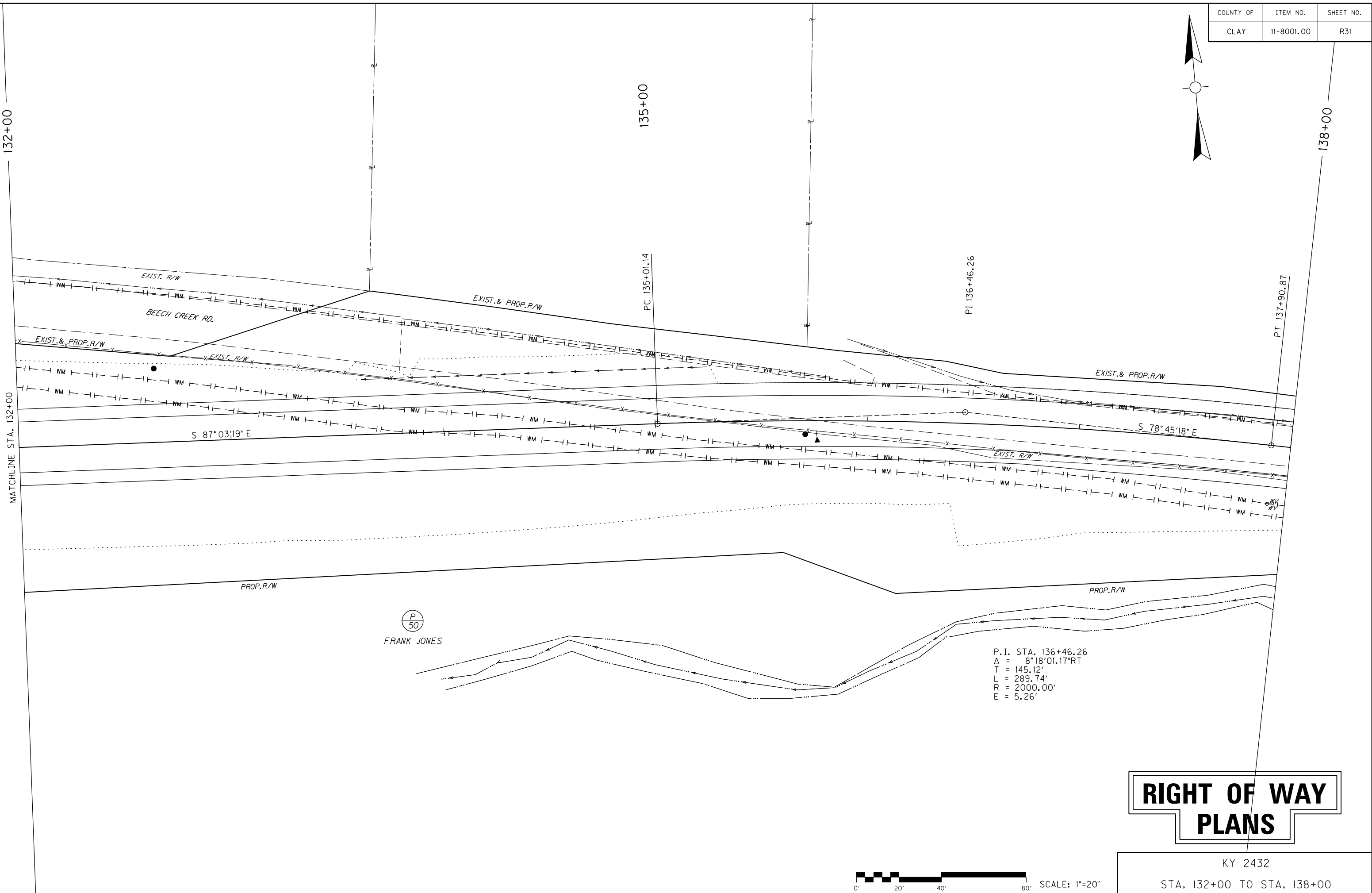


SCALE: 1"=20'

COUNTY OF	ITEM NO.	SHEET NO.
CLAY	11-8001.00	R31



MicroStation v8.11.7.443 E-SHEET NAME: USER: jordan DATE PLOTTED: September 4, 2014  
 FILE NAME: Y:\KYTC 2013\213-217 CLAY KY 2432\11-8001\MASTER PLAN SET\03-PLANS&PROFILES\11-8001-R31.DGN




# RIGHT OF WAY PLANS

KY 2432  
 STA. 132+00 TO STA. 138+00



COUNTY OF	ITEM NO.	SHEET NO.
CLAY	11-8001.00	R33



FILE NAME: Y:\KYTC\2013\213-217 CLAY KY 2432\11-8001\MASTER PLAN SET\03-PLANS&PROFILES\11-8001-R33.DGN  
 USER: Jordan  
 DATE PLOTTED: September 4, 2014  
 MicroStation v8.11.7.443 E-SHEET NAME:

138+00

140+00

END R/W PROJECT  
 M.L. STA. 141+05.40

MATCHLINE STA. 138+00  
 PC 138+50.14

PI 139+24.18

PT 140+16.23

S 78°45'18"E

S 58°26'46"E

EXIST. & PROP. R/W

EXIST. & PROP. R/W

EXIST. R/W

BEECH CREEK RD.  
 EXIST. R/W

PROP. R/W

PROP. R/W

P.I. STA. 139+24.18  
 $\Delta = 20^\circ 18' 31.98'' \text{RT}$   
 T = 94.03'  
 L = 186.09'  
 R = 525.00'  
 E = 8.35'

$\frac{P}{50}$   
 FRANK JONES

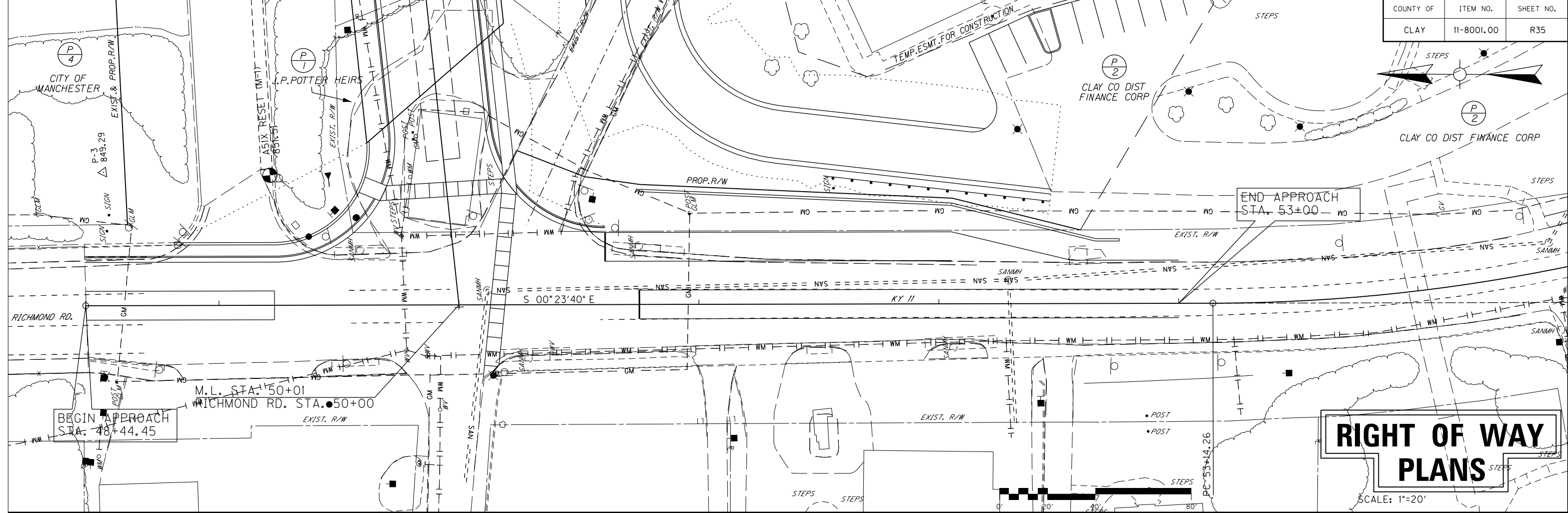
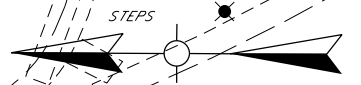
# RIGHT OF WAY PLANS

KY 2432

STA. 138+00 TO STA. 141+05.39

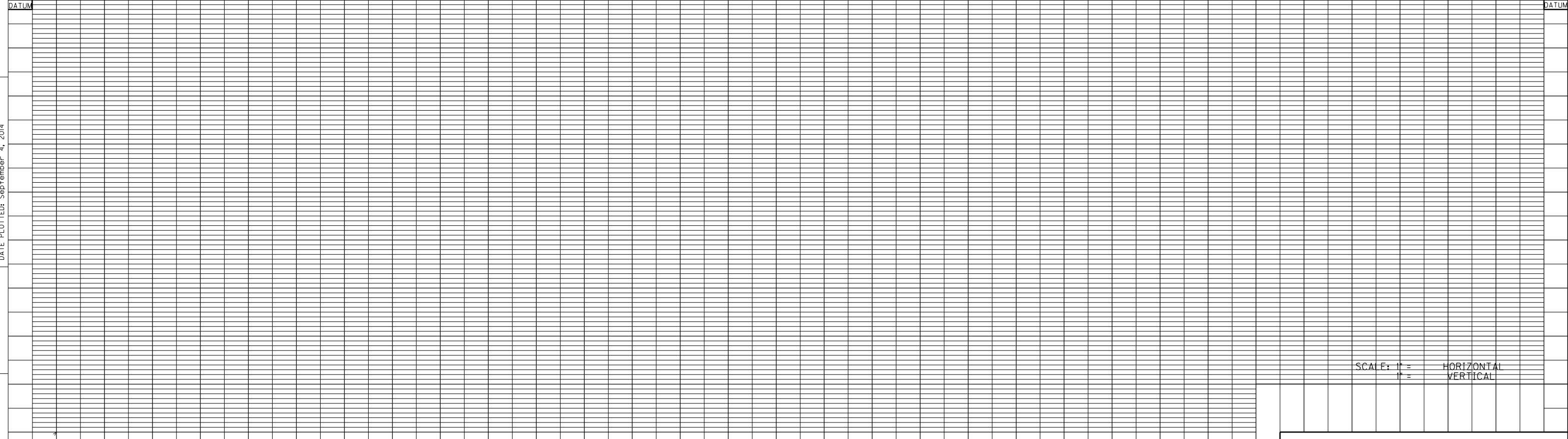



COUNTY OF	ITEM NO.	SHEET NO.
CLAY	11-8001.00	R35



# RIGHT OF WAY PLANS

SCALE: 1"=20'



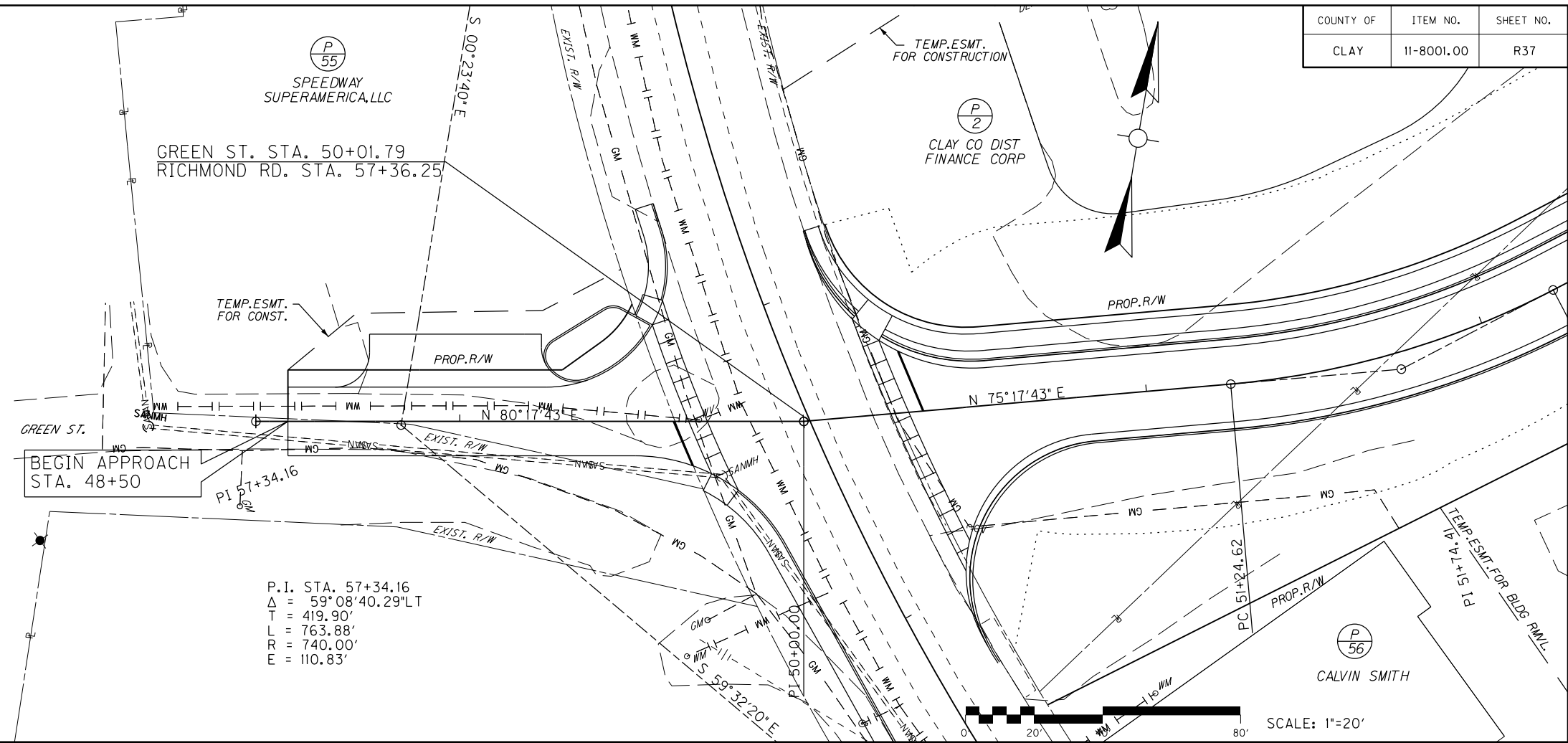
SCALE: 1" = HORIZONTAL  
1" = VERTICAL

RICHMOND ROAD  
PLAN / PROFILE SHEET  
STA. 48+44.75 TO STA. 53+00

FILE NAME: Y:\KYTC\2013\213-217 CLAY KY 2432.11-8001\MASTER PLAN SET\03-PLANS&PROFILES\11-8001-R35-RICHMOND.DGN  
 USER: jordan  
 DATE PLOTTED: September 4, 2014  
 E-SHEET NAME:  
 MicroStation v8.11.7.443

COUNTY OF	ITEM NO.	SHEET NO.
CLAY	11-8001.00	R37

FILE NAME: Y:\KYTC\2013\213-217 CLAY KY 2432-11-8001\MASTER PLAN SET\03-PLANS&PROFILES\11-8001-R37\_GREEN\_ST.DGN  
 USER: jordan  
 DATE PLOTTED: September 4, 2014  
 E-SHEET NAME:  
 MicroStation v8.11.7.443



# RIGHT OF WAY PLANS

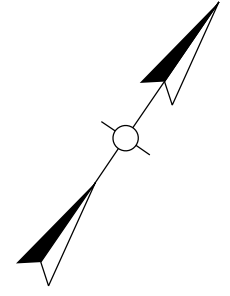
P.I. STA. 57+34.16  
 $\Delta = 59^{\circ}08'40.29''$ LT  
 T = 419.90'  
 L = 763.88'  
 R = 740.00'  
 E = 110.83'

SCALE: 1"=20'  
 20' 80'

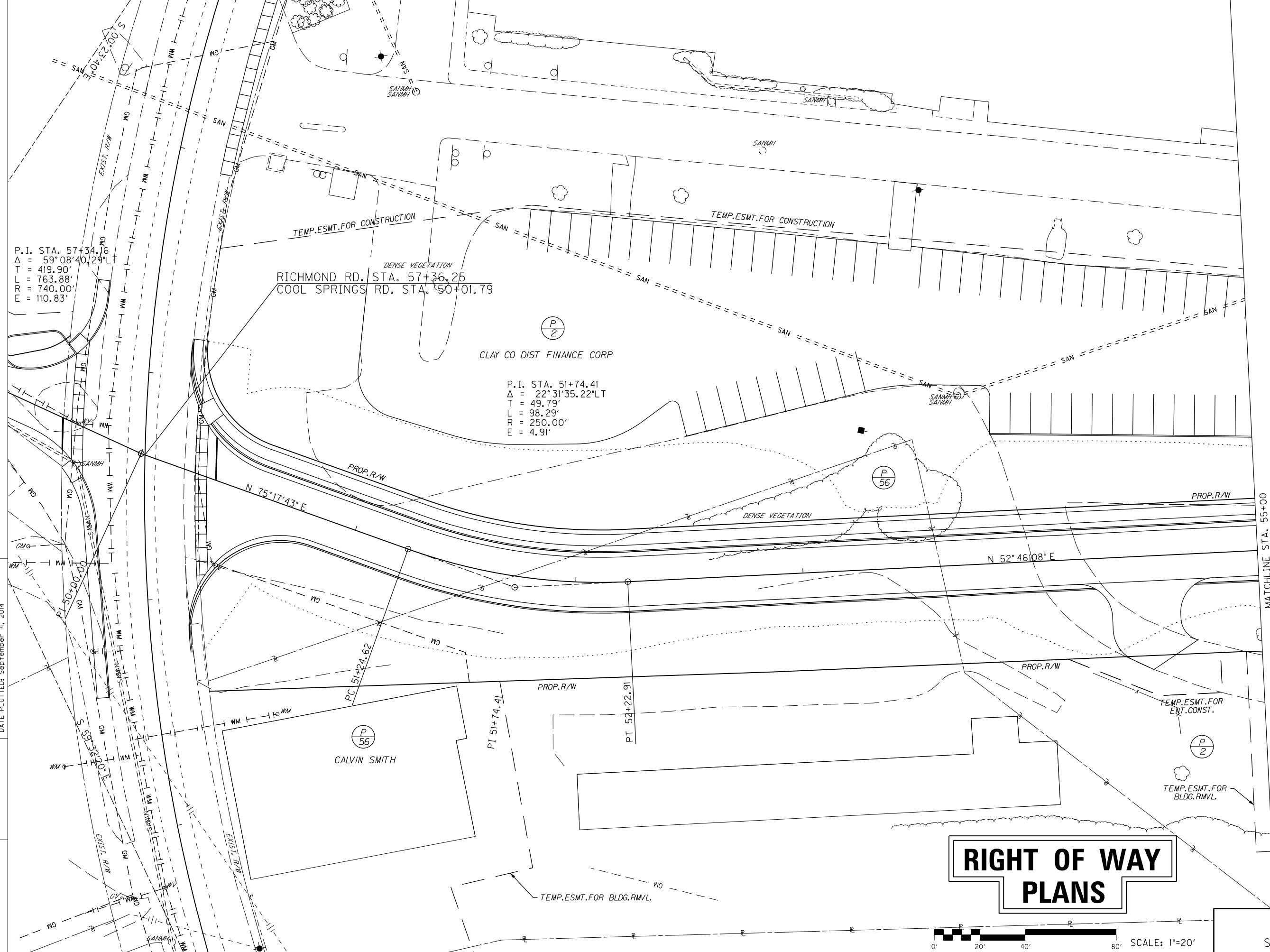
SCALE: 1" = HORIZONTAL  
 1" = VERTICAL

GREEN STREET  
 PLAN / PROFILE SHEET  
 STA. 48+50 TO STA. 50+01.79

COUNTY OF	ITEM NO.	SHEET NO.
CLAY	11-8001.00	R39



FILE NAME: Y:\KNTC\2013\213-217 CLAY KY 2432-11-8001\MASTER PLAN SET\03-PLANS\PROFILES\11-8001-R39-COOL\_SPRINGS\_1.DGN  
 USER: Jordan  
 DATE PLOTTED: September 4, 2014  
 E-SHEET NAME:  
 MicroStation v8.11.7.443



P.I. STA. 57+34.16  
 $\Delta = 59^\circ 08' 40.29''$  LT  
 $T = 419.90'$   
 $L = 763.88'$   
 $R = 740.00'$   
 $E = 110.83'$

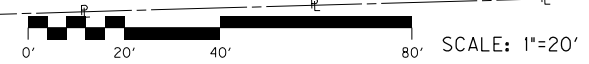
RICHMOND RD. STA. 57+36.25  
 COOL SPRINGS RD. STA. 50+01.79

(P/2)  
 CLAY CO DIST FINANCE CORP  
 P.I. STA. 51+74.41  
 $\Delta = 22^\circ 31' 35.22''$  LT  
 $T = 49.79'$   
 $L = 98.29'$   
 $R = 250.00'$   
 $E = 4.91'$

(P/56)

(P/56)  
 CALVIN SMITH

# RIGHT OF WAY PLANS



MATCHLINE STA. 55+00

COOL SPRINGS ROAD  
 STA. 50+00 TO STA. 55+00

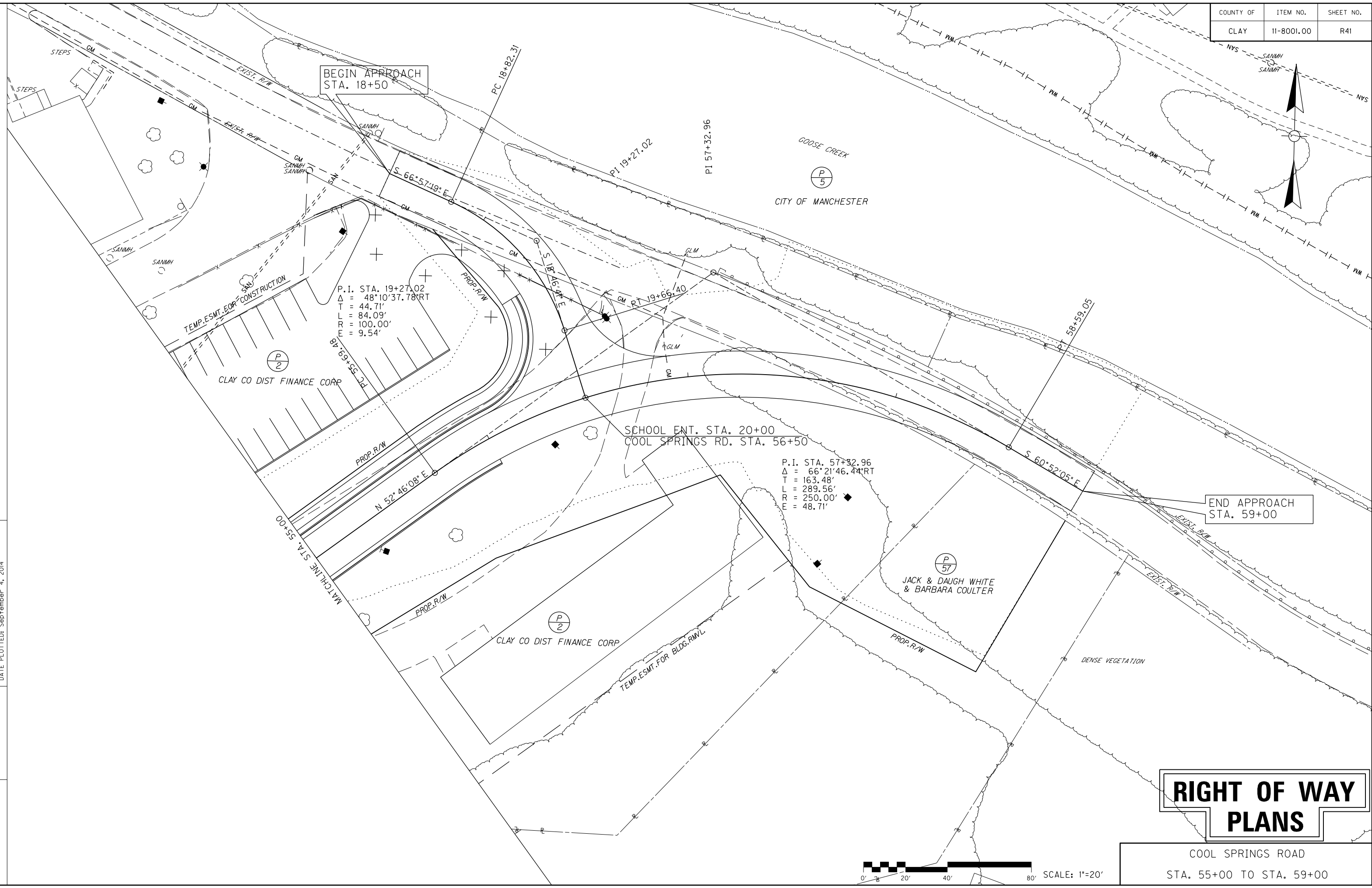
COUNTY OF	ITEM NO.	SHEET NO.
CLAY	11-8001.00	R41

FILE NAME: Y:\NYTC 2013\213-217 CLAY KY 2432.11-8001\MASTER PLAN SET\03-PLANS&PROFILES\11-8001-R41\_COOL\_SPRINGS-2.DGN

USER: JJordan  
DATE PLOTTED: September 4, 2014

E-SHEET NAME:

MicroStation v8.11.7.443



BEGIN APPROACH  
STA. 18+50

END APPROACH  
STA. 59+00

P.I. STA. 19+27.02  
 $\Delta = 48^\circ 10' 37.78'' \text{RT}$   
 $T = 44.71'$   
 $L = 84.09'$   
 $R = 100.00'$   
 $E = 9.54'$

P.I. STA. 57+32.96  
 $\Delta = 66^\circ 21' 46.44'' \text{RT}$   
 $T = 163.48'$   
 $L = 289.56'$   
 $R = 250.00'$   
 $E = 48.71'$

# RIGHT OF WAY PLANS

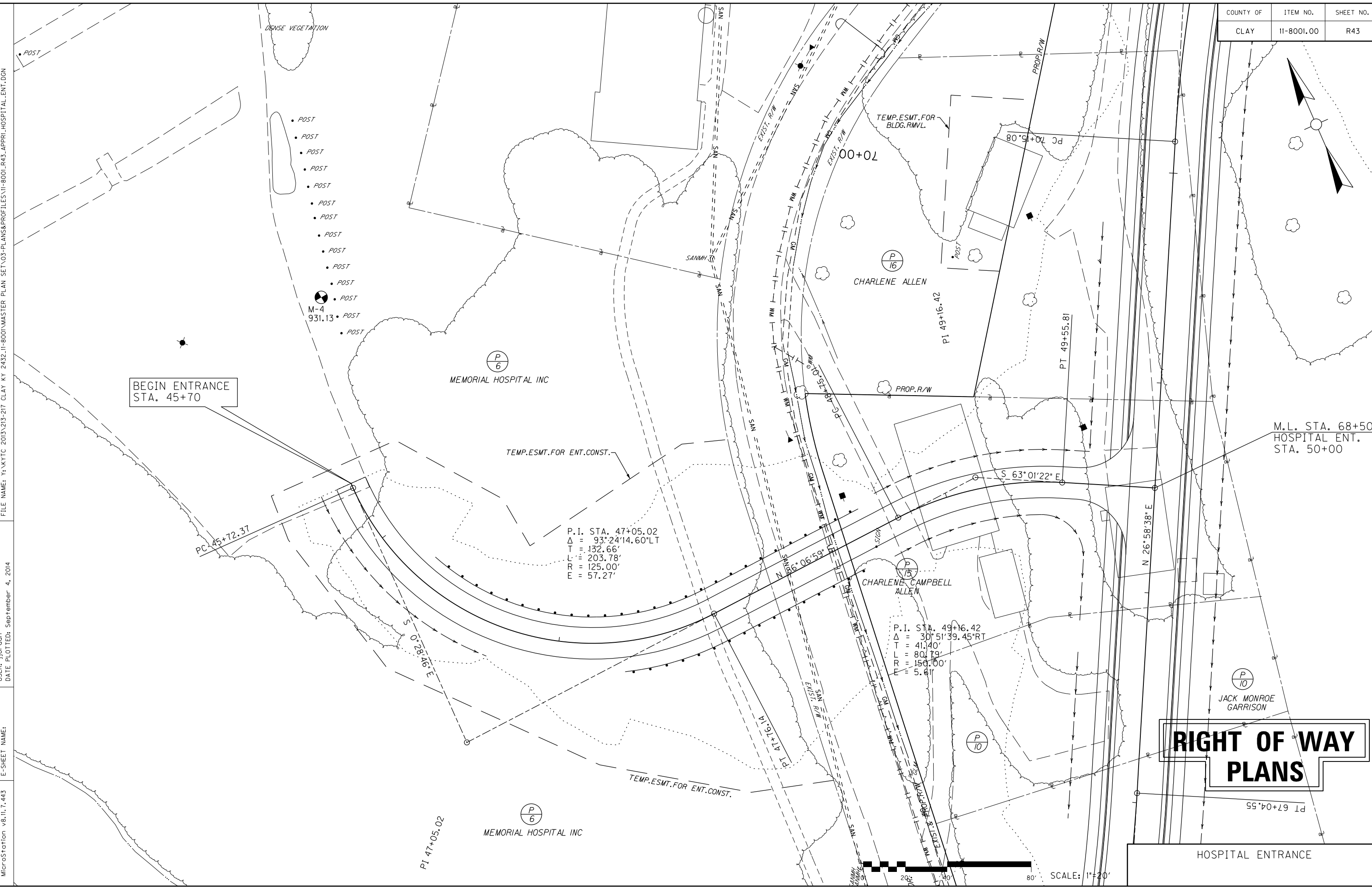
COOL SPRINGS ROAD  
STA. 55+00 TO STA. 59+00





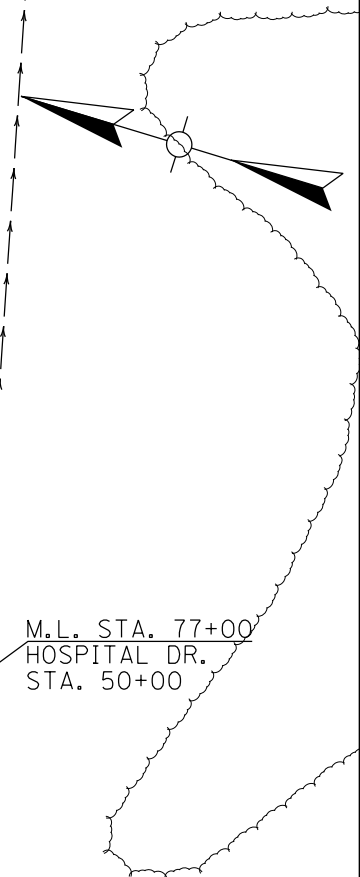
COUNTY OF	ITEM NO.	SHEET NO.
CLAY	11-8001.00	R43

FILE NAME: Y:\KYTC 2013\213-217 CLAY KY 2432.11-8001MASTER PLAN SET\03-PLANS&PROFILES\11-8001-R43\_APPRI\_HOSPITAL\_ENT.DGN  
 USER: JJordan  
 DATE PLOTTED: September 4, 2014  
 E-SHEET NAME:  
 MicroStation v8.11.7.443



MicroStation v8.11.7.443 E-SHEET NAME: USER: Jordan DATE PLOTTED: September 4, 2014 FILE NAME: Y:\KYTC\2013\213-217 CLAY KY 2432.11-8001\MASTER PLAN SET\03-PLANS&PROFILES\11-8001.R45.APPR3\_HOSPITAL\_DR.DGN

COUNTY OF	ITEM NO.	SHEET NO.
CLAY	11-8001.00	R45



M.L. STA. 77+00  
HOSPITAL DR.  
STA. 50+00

(P/17)  
R.J. MARCUM JR.

# RIGHT OF WAY PLANS

HOSPITAL DRIVE

75+00



P.I. STA. 48+51.06  
 $\Delta = 42^{\circ}00'52.34''RT$   
 T = 96.00'  
 L = 183.32'  
 R = 250.00'  
 E = 17.80'

(P/20)  
CARL EDWARD  
SIZEMORE

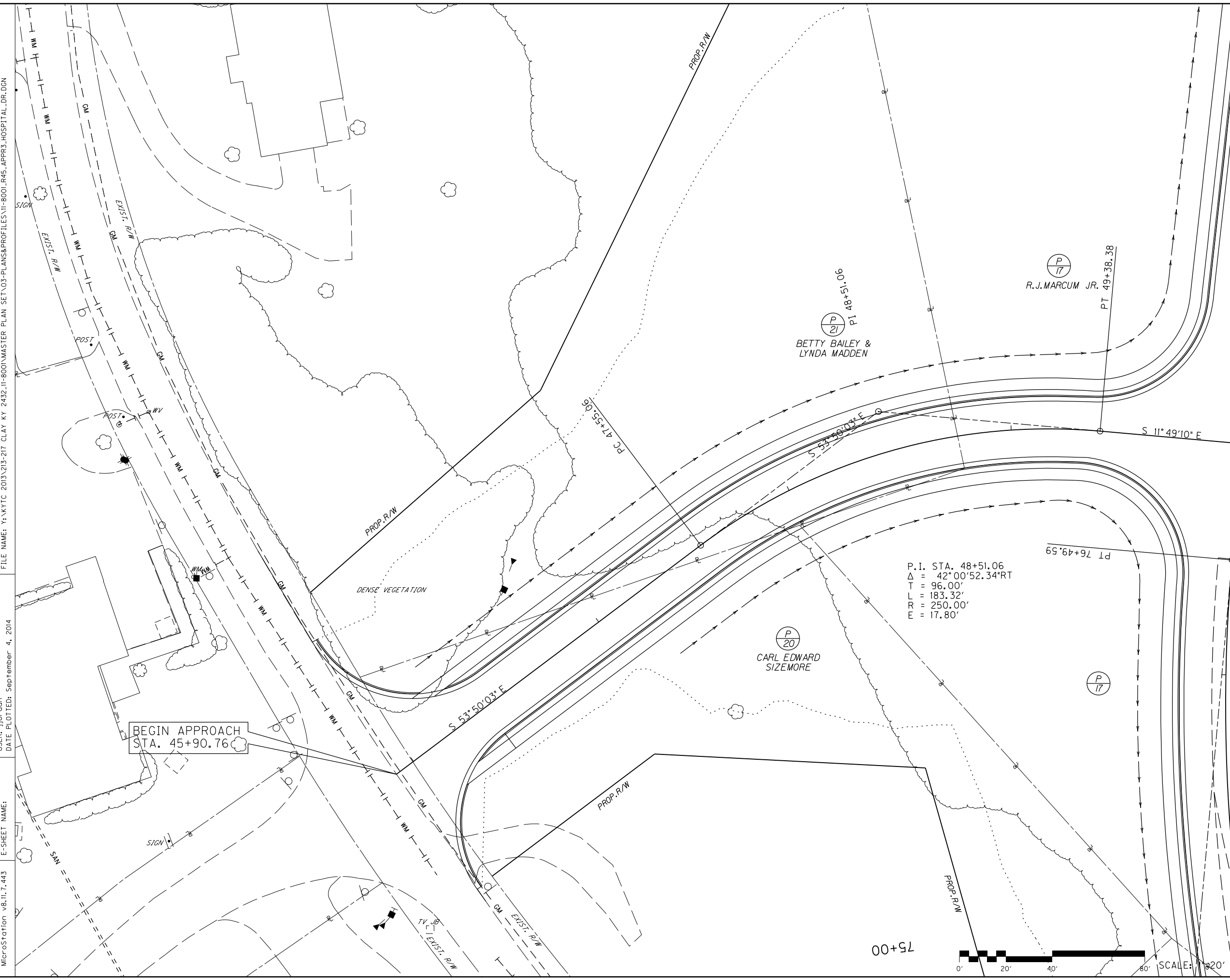
(P/17)  
R.J. MARCUM JR.

(P/21)  
BETTY BAILEY &  
LYNDA MADDEN

DENSE VEGETATION

DENSE VEGETATION

BEGIN APPROACH  
STA. 45+90.76



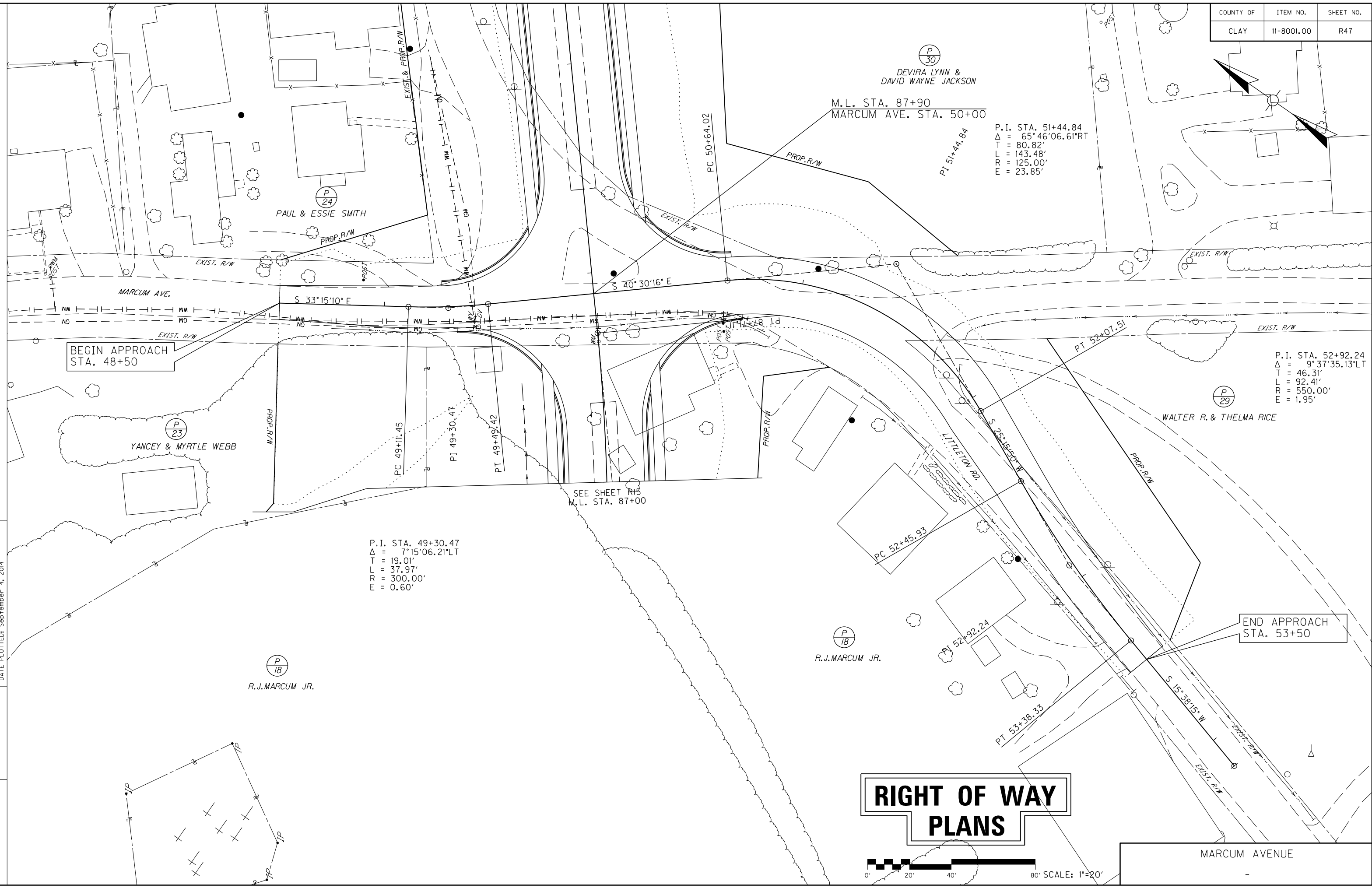
COUNTY OF	ITEM NO.	SHEET NO.
CLAY	11-8001.00	R47

FILE NAME: Y:\KYTC\2013\213-217 CLAY KY 2432.II-8001\MASTER PLAN SET\03-PLANS&PROFILES\11-8001.R47\_APPR4\_MARCUM\_AVE.DGN

USER: Jordan  
DATE PLOTTED: September 4, 2014

E-SHEET NAME:

MicroStation v8.11.7.443



(P/30)  
DEVIRA LYNN &  
DAVID WAYNE JACKSON

M.L. STA. 87+90  
MARCUM AVE. STA. 50+00

P.I. STA. 51+44.84  
Δ = 65°46'06.61"RT  
T = 80.82'  
L = 143.48'  
R = 125.00'  
E = 23.85'

(P/24)  
PAUL & ESSIE SMITH

BEGIN APPROACH  
STA. 48+50

(P/23)  
YANCEY & MYRTLE WEBB

SEE SHEET R45  
M.L. STA. 87+00

P.I. STA. 49+30.47  
Δ = 7°15'06.21"LT  
T = 19.01'  
L = 37.97'  
R = 300.00'  
E = 0.60'

(P/18)  
R.J. MARCUM JR.

(P/18)  
R.J. MARCUM JR.

(P/29)  
WALTER R. & THELMA RICE

P.I. STA. 52+92.24  
Δ = 9°37'35.13"LT  
T = 46.31'  
L = 92.41'  
R = 550.00'  
E = 1.95'

END APPROACH  
STA. 53+50

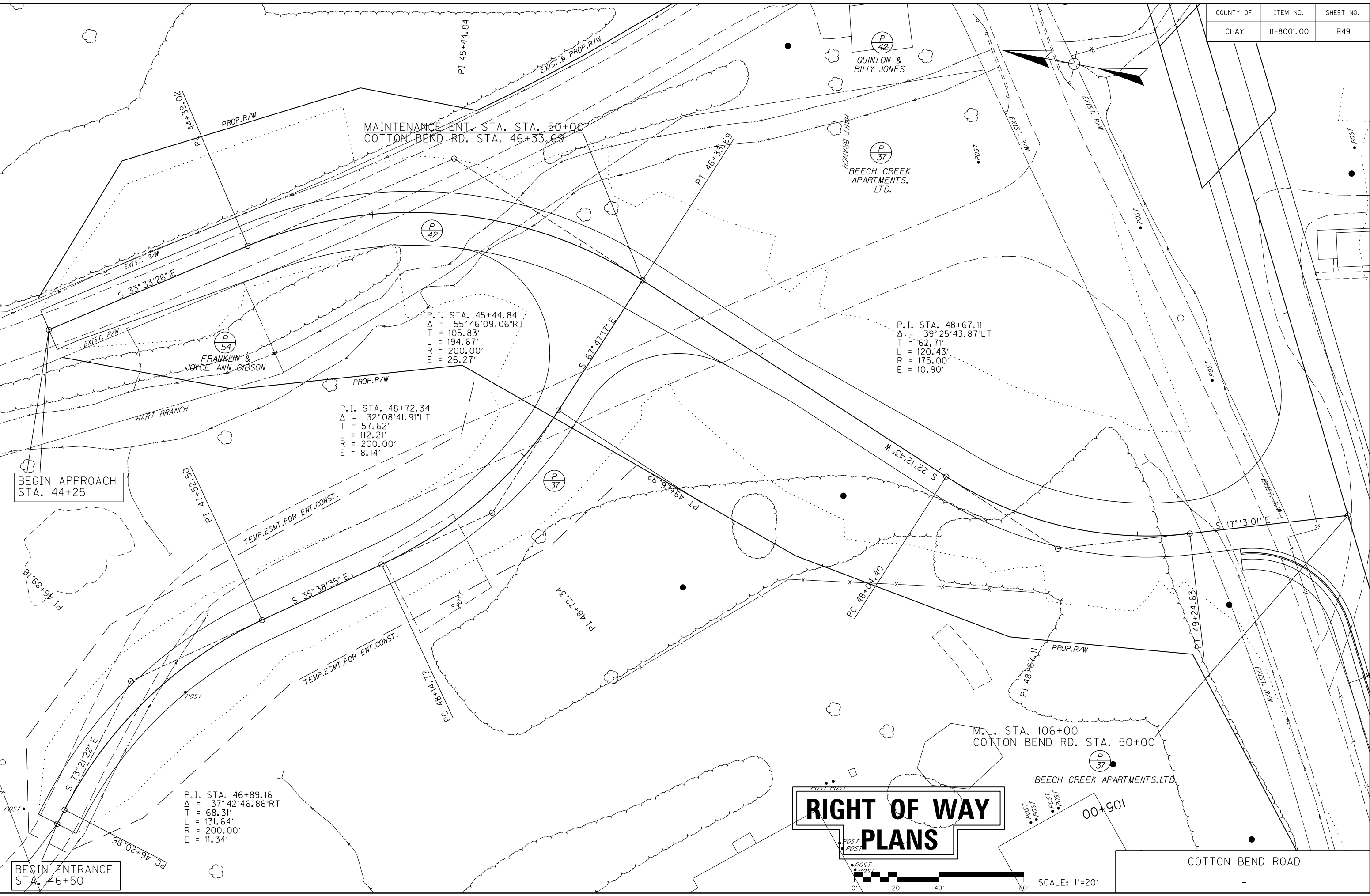
**RIGHT OF WAY  
PLANS**



MARCUM AVENUE

COUNTY OF	ITEM NO.	SHEET NO.
CLAY	11-8001.00	R49

FILE NAME: Y:\KUTC 2013\213-217 CLAY KY 2432-11-8001\MASTER PLAN SET\03-PLANS&PROFILES\11-8001-R49\_APPRS\_COTTON\_BEND.DGN  
 USER: Jordan  
 DATE PLOTTED: September 4, 2014  
 MicroStation v8.11.7.443 E-SHEET NAME:



MAINTENANCE ENT. STA. STA. 50+00  
 COTTON BEND RD. STA. 46+33.69

P.I. STA. 45+44.84  
 $\Delta = 55^\circ 46' 09.06'' RT$   
 $T = 105.83'$   
 $L = 194.67'$   
 $R = 200.00'$   
 $E = 26.27'$

P.I. STA. 48+67.11  
 $\Delta = 39^\circ 25' 43.87'' LT$   
 $T = 62.71'$   
 $L = 120.43'$   
 $R = 175.00'$   
 $E = 10.90'$

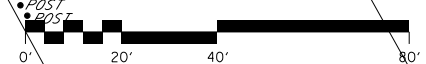
P.I. STA. 48+72.34  
 $\Delta = 32^\circ 08' 41.91'' LT$   
 $T = 57.62'$   
 $L = 112.21'$   
 $R = 200.00'$   
 $E = 8.14'$

P.I. STA. 46+89.16  
 $\Delta = 37^\circ 42' 46.86'' RT$   
 $T = 68.31'$   
 $L = 131.64'$   
 $R = 200.00'$   
 $E = 11.34'$

BEGIN APPROACH  
STA. 44+25

BEGIN ENTRANCE  
STA. 46+50

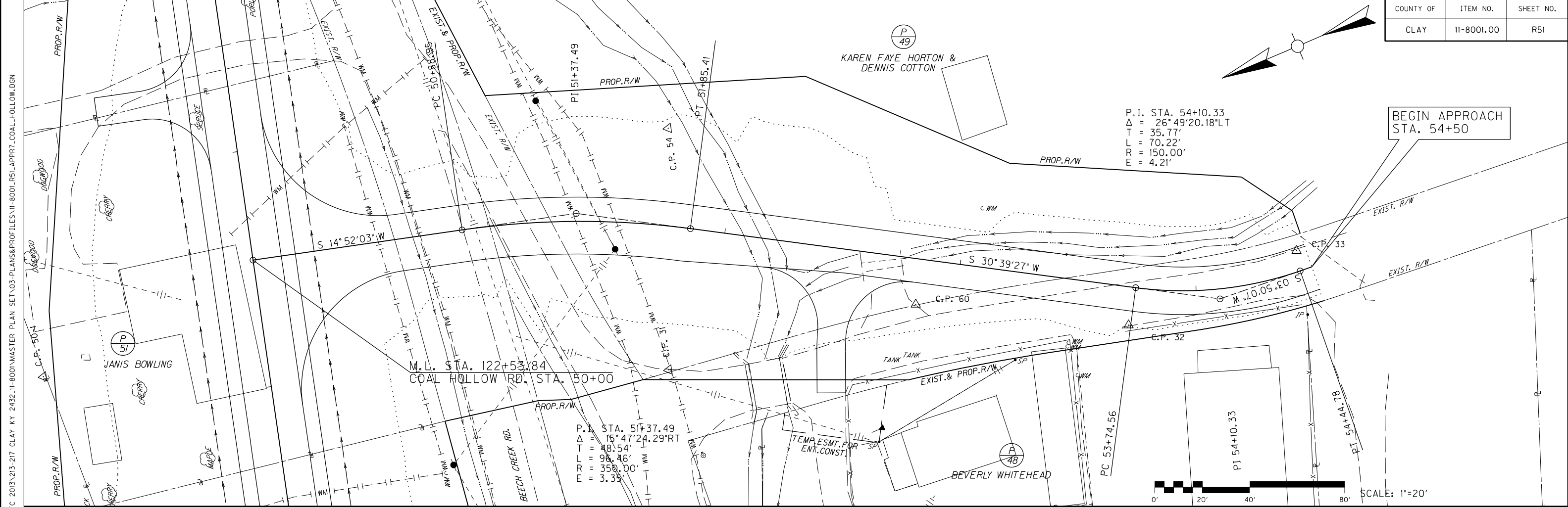
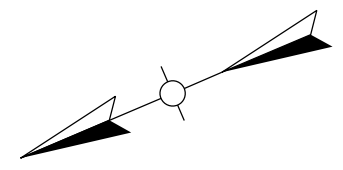
# RIGHT OF WAY PLANS



SCALE: 1"=20'

COTTON BEND ROAD

COUNTY OF	ITEM NO.	SHEET NO.
CLAY	11-8001.00	R51



# RIGHT OF WAY PLANS

SCALE: 1" = HORIZONTAL  
1" = VERTICAL

COAL HOLLOW ROAD  
PLAN / PROFILE SHEET

FILE NAME: Y:\KYTC\2013\213-217 CLAY KY 2432.11-8001\MASTER PLAN SET\03-PLANS\PROFILES\11-8001\_R51\_APPR7\_COAL\_HOLLOW.DGN  
 USER: Jordan  
 DATE PLOTTED: September 4, 2014  
 E-SHEET NAME:  
 MicroStation v8.11.7.443

## RIGHT OF WAY SUMMARY

PARCEL NO.	OWNER(S)	TOTAL AREA OF TRACT		PERMANENT R/W ACQUIRED		EASEMENTS		AREA SEVERED				EXCESS PURCHASED		PORTION REMAINING		SEWER SYSTEM TYPE	SEWER SYSTEM AFFECTED BY PROJECT		BUILDINGS ACQUIRED NUMBER					SOURCE OF TITLE	REMARKS*	
		ACRES	SQ. FT.	ACRES	SQ. FT.	PERMANENT SQ. FT.	TEMPORARY SQ. FT.	LEFT		RIGHT		ACRES	SQ. FT.	ACRES	SQ. FT.		YES	NO	C	R	F	S				
								ACRES	SQ. FT.	ACRES	SQ. FT.															
1	J.P. POTTER HEIRS	0.176	7667	0.176	7667									0	0								DB 127 PG 619	PVA 082-00-00-081		
2	CLAY CO. DISTRICT FINANCE CORP	6.822		1.119			99153							5.703										DB 224 PG 320	PVA 082-00-00-082	
3	CLAY CO. DISTRICT FINANCE CORP	0.588	25613	0.133	5797		2072							0.455	19816									DB 224 PG 320	PVA 082-00-00-082	
4	CITY OF MANCHESTER	5.301		0.398			22814							4.903										UNKNOWN	PVA 082-00-00-97	
5	CITY OF MANCHESTER	14.072		0.615			26668							13.457										UNKNOWN	PVA 082-00-00-97	
6	MEMORIAL HOSPITAL INC	28.37		0.512			27241							27.858										DB 135 PG 71	PVA 082-00-00-106	
7	WILLIAM CAMPBELL HEIRS- LORENE GIBSON, TRUSTEE	0.313	13634	0.313	13634									0	0									DB 60 PG 412	PVA 082-00-00-098	
8	DALLOUS CAMPBELL HEIRS - LORENE GIBSON, TRUSTEE	0.355	15476	0.355	15476									0	0									DB 86 PG 345	PVA 082-00-00-098.01	
9	HAROLD & CHARLENE BESHEARS	0.357	15548	0.357	15548									0	0									DB 258 PG 595	PVA 082-00-00-099	
10	JACK MONROE GARRISON	0.289	12601	0.289	12601									0	0									DB 106 PG 26	PVA 082-00-00-100.01	
11	NOT USED																									
12	NOT USED																									
13	NOT USED																									
14	NOT USED																									
15	CHARLENE CAMPBELL ALLEN	0.477	20760	0.477	20760									0	0									DB 126 PG 350	DB 170 PG 193 PVA 082-00-00-100	
16	CHARLENE ALLEN	0.655	28579	0.336	14624		2797							0.319	13955									DB 239 PG 674	LOT 50, PART LOT 49	
17	R.J. MARCUM JR.	46.988		12.68										34.308										DB 273 PG 72	PVA 082-00-00-113	
18	FORESTER & DONNA HAMILTON	0.76	33118	0.76	33118									0	0									DB 188 PG 204	PVA 082-00-00-101	
19	WINFRED & SHIRLEY MARLOW	0.411	17911	0.216	9395									0.195	8516									DB 168 PG 644	PVA 082-00-00-103	
20	CARL EDWARD SIZEMORE	1.302		0.627										0.675										WB 7 PG 147	PVA 082-00-00-104	
21	BETTY BAILEY & LYNDA MADDEN	2.351		0.934										1.417										DB 218 PG 667	PVA 082-00-00-108	
22	PAM REID	1.48		0.265										1.215										DB 239 PG 450	PVA 082-00-00-113.01	
23	YANCEY & MYRTLE WEBB	2.106		0.123										1.983										DB 222 PG 34	DB 120 PG 124, PVA 082-00-00-112	
24	PAUL & ESSIE SMITH	0.447	19464	0.019	835									0.428	18629									DB 291 PG 190	PVA 082-30-00-049, 050, 050.01	
																								DB 294 PG 19		
																								DB 297 PG 323		
25	NOT USED																									
26	NOT USED																									
27	NOT USED																									
28	NOT USED																									

FILE NAME: Y:\KYTC 2013\213-217 CLAY KY 2432.11-8001\MMASTER PLAN SET 05-RWSUMMARY ROW SUMMARY.DGN

USER: hncrlow  
DATE PLOTTED: September 4, 2014

E-SHEET NAME:

MicroStation v8.11.7.443

NOTE: PERMANENT R/W ACQUIRED + AREA SEVERED = TOTAL AREA OF TRACT.

TYPE SEWER SYSTEM  
 1. PRIVATE - INDIVIDUAL  
 2. PRIVATE - MULTI PARTY  
 3. PUBLIC  
 4. NONE  
 5. NOT APPLICABLE

BUILDINGS ACQUIRED CODE  
 C - COMMERCIAL  
 R - RESIDENTIAL  
 F - FARM  
 S - STORAGE

\*INCLUDES HAZARDOUS WASTE  
 (UST - UNDERGROUND STORAGE TANKS)

## RIGHT OF WAY SUMMARY

PARCEL NO.	OWNER(S)	TOTAL AREA OF TRACT		PERMANENT R/W ACQUIRED		EASEMENTS		AREA SEVERED				EXCESS PURCHASED		PORTION REMAINING		SEWER SYSTEM TYPE	SEWER SYSTEM AFFECTED BY PROJECT		BUILDINGS ACQUIRED NUMBER					SOURCE OF TITLE	REMARKS*			
		ACRES	SQ. FT.	ACRES	SQ. FT.	PERMANENT SQ. FT.	TEMPORARY SQ. FT.	LEFT		RIGHT		ACRES	SQ. FT.	ACRES	SQ. FT.		YES	NO	C	R	F	S						
								ACRES	SQ. FT.	ACRES	SQ. FT.																	
29	WALTER R. & THELMA RICE	1.207		0.154										1.053										DB 120 PG 91	PVA 082-00-00-114			
30	DEVIRA LYNN & DAVID WAYNE JACKSON	1.681		0.644										1.037											DB 293 PG 354	PVA 098-00-00-010.02		
31	PAUL THOMAS, WANDA, & MISTY SMALLWOOD	3.805		0.845										2.960											DB 293 PG 350	PVA 098-00-00-010.01		
32	DEVIRA LYNN & DAVID WAYNE JACKSON	3.357		1.176			1076							2.181											DB 293 PG 354	PVA 098-00-00-010.00		
33	MICHAEL D. & ARDITH HOPE SMITH	0.186	8081	0.015	654									0.171	7427										DB 275 PG 220	PVA 098-10-00-001.01		
34	THOMAS J. BOTKINS	1.036		0.623			1920							0.413												DB 299 PG 90	PVA 098-00-00-021.01	
35	JOHNNY T. & VICKIE SMITH	0.524	22828	0.524	22828									0	0											DB 193 PG 520	PVA 098-00-00-021	
36	SAMUEL CURTIS & VERNA WOOTEN	0.641	27915	0.469	20407									0.172	7508											DB 288 PG 120	PVA 098-00-00-022	
37	BEECH CREEK APARTMENTS, LTD.	10.372		1.486			21330							8.886												DB 164 PG 347	PVA 098-10-00-025	
38	BRENDA FOREMAN	2.987		0.905			2146							2.082												DB 252 PG 697	PVA 098-00-00-025	
39	QUINTON & BILLY JONES	1.527		0.315										1.212												DB 217 PG 395	PVA 098-00-00-030	
40	LINDA SMITH ROBERTS	3.284		0.241										3.043												DB 164 PG 137	PVA 098-00-00-027	
41	DENNIS & BECKY RICE	5.802		0.311										5.491												DB 171 PG 440	PVA 098-00-00-023	
42	QUINTON & BILLY JONES	0.292	12696	0.292	12696									0	0											DB 217 PG 395	PVA 098-00-00-030	
43	NOT USED																											
44	NOT USED																											
45	HARTS BRANCH CEMETERY	0.911	39670	0.018	786									0.893	38884											NO DEED FOUND	PVA 098-00-00-028	
46	QUINTON & BILLY JONES	42.464		5.311										37.153												DB 217 PG 395	PVA 098-00-00-030	
47	QUINTON & BILLY JONES	0.982	42758	0.063	2726									0.919	40032											DB 217 PG 395	PVA 098-00-00-030	
48	BEVERLY WHITEHEAD	0.214	9305				658							0.214	9305											DB 276 PG 453	PVA 098-00-00-040.01	
49	KAREN FAYE HORTON & DENNIS COTTON	5.479		0.579										4.900												DB 290 PG 607	PVA 098-00-00-042	
50	FRANK JONES	83.136		2.912										80.224												DB 160 PG 408	PVA 098-00-00-080	
51	JANIS BOWLING	0.577	25148	0.526	22927									0.051	2221											DB 140 PG 223	PVA 098-00-00-031	
52	QUINTON JONES	1.001		0.529										0.472												DB 152 PG 468	PVA 098-00-00-032	
53	BILLY & BETTY JONES	2.193					286							2.193												DB 139 PG 143	PVA 098-00-00-033	
54	FRANKLIN & JOYCE ANN GIBSON	1.400		0.061										1.339												DB 180 PG 623	PVA 098-00-00-029.02	
55	SPEEDWAY SUPERAMERICA, LLC	0.667	29073	0.061	2655		1523							0.606	26418											DB 243 PG 247	PVA 082-20-00-039	
56	CALVIN SMITH	1.442		0.396			14489							1.046												DB 248 PG 488	PVA 082-42-01-001, 003	
																										DB 281 PG 460		
57	JACK & DAUGH WHITE & BARBARA COULTER	2.432		0.122			6555							2.310												DB 204 PG 448	PVA 082-42-01-004	

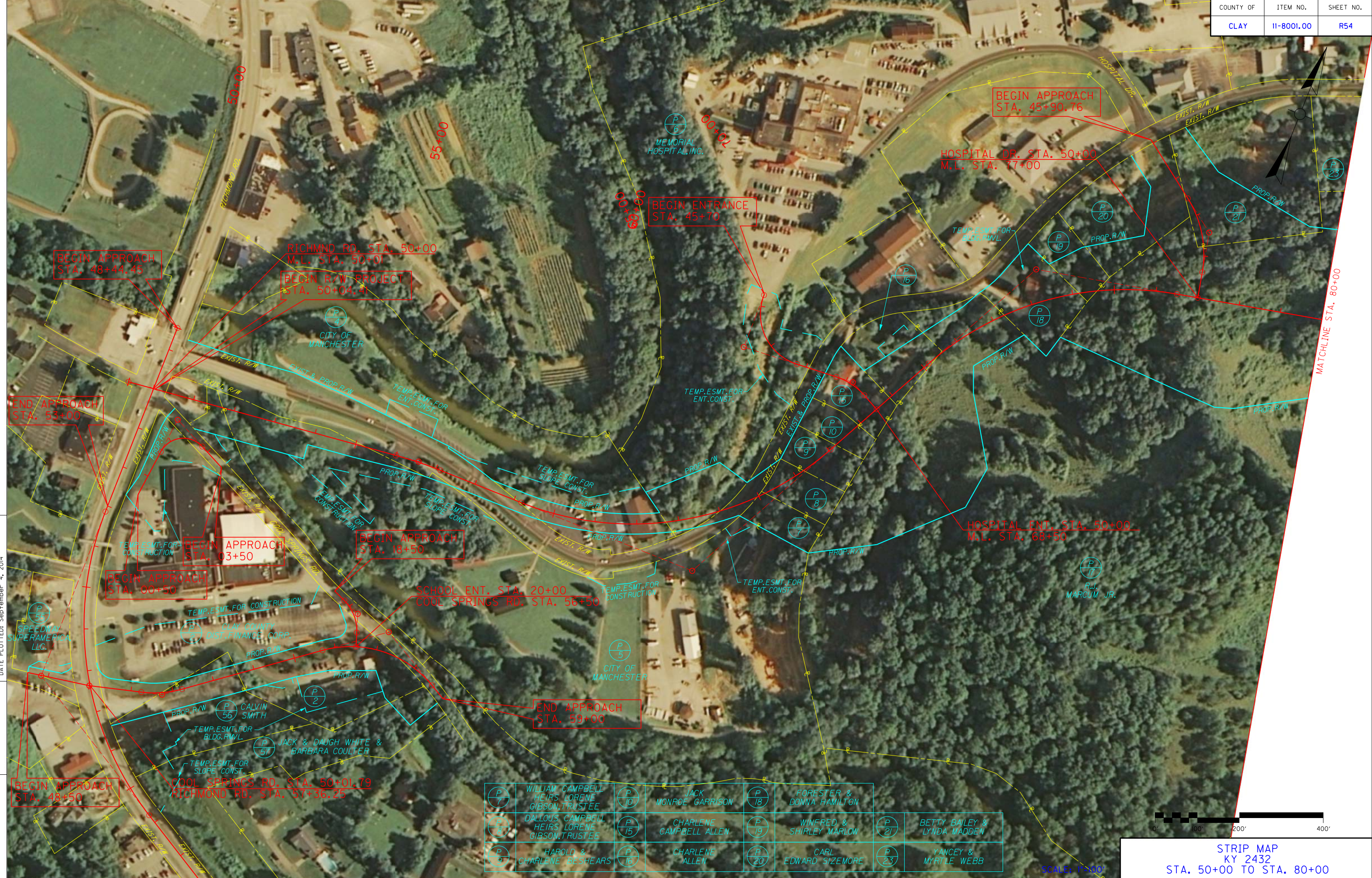
NOTE: PERMANENT R/W ACQUIRED + AREA SEVERED = TOTAL AREA OF TRACT.

TYPE SEWER SYSTEM  
 1. PRIVATE - INDIVIDUAL  
 2. PRIVATE - MULTI PARTY  
 3. PUBLIC  
 4. NONE  
 5. NOT APPLICABLE

BUILDINGS ACQUIRED CODE  
 C - COMMERCIAL  
 R - RESIDENTIAL  
 F - FARM  
 S - STORAGE

\*INCLUDES HAZARDOUS WASTE  
 (JUST - UNDERGROUND STORAGE TANKS)

FILE NAME: Y:\KYTC\2013\213-217 CLAY KY 2432-11-8001\MASTER PLAN SET\06-STRIP MAPS\11-8001 STRIP MAP\_1.DGN  
 USER: Jordan  
 DATE PLOTTED: September 4, 2014  
 E-SHEET NAME:  
 MicroStation v8.11.7.443



P 7	WILLIAM CAMPBELL HEIRS LORENE GIBSON, TRUSTEE	P 10	JACK MONROE GARRISON	P 18	FORESTER & DONNA HAMILTON
P 8	DALLOUS CAMPBELL HEIRS LORENE GIBSON, TRUSTEE	P 15	CHARLENE CAMPBELL ALLEN	P 19	WINFRED & SHIRLEY MARLOW
P 9	HAROLD & CHARLENE BESHEARS	P 16	CHARLENE ALLEN	P 20	CARL EDWARD SIZEMORE
				P 21	BETTY BAILEY & LYNDA MADDEN
				P 23	YANCEY & MYRTLE WEBB

STRIP MAP  
 KY 2432  
 STA. 50+00 TO STA. 80+00  
 SCALE: 1"=50'



FILE NAME: Y:\KYTC\2013\213-217 CLAY KY 2432-11-8001MASTER PLAN SET\06-STRIP MAPS\11-8001 STRIP MAP 2.DGN  
 USER: Jordan  
 DATE PLOTTED: September 4, 2014  
 E-SHEET NAME:  
 MicroStation v8.11.7.443



P 24	PAUL & ESSIE SMITH
P 33	MICHAEL D. & ARDITH HOPE SMITH

P 40	LINDA SMITH ROBERTS
P 42	QUINTON & BILLY JONES

P 34	THOMAS J. BOKKINS
P 35	JOHNNY T. & VICKIE SMITH

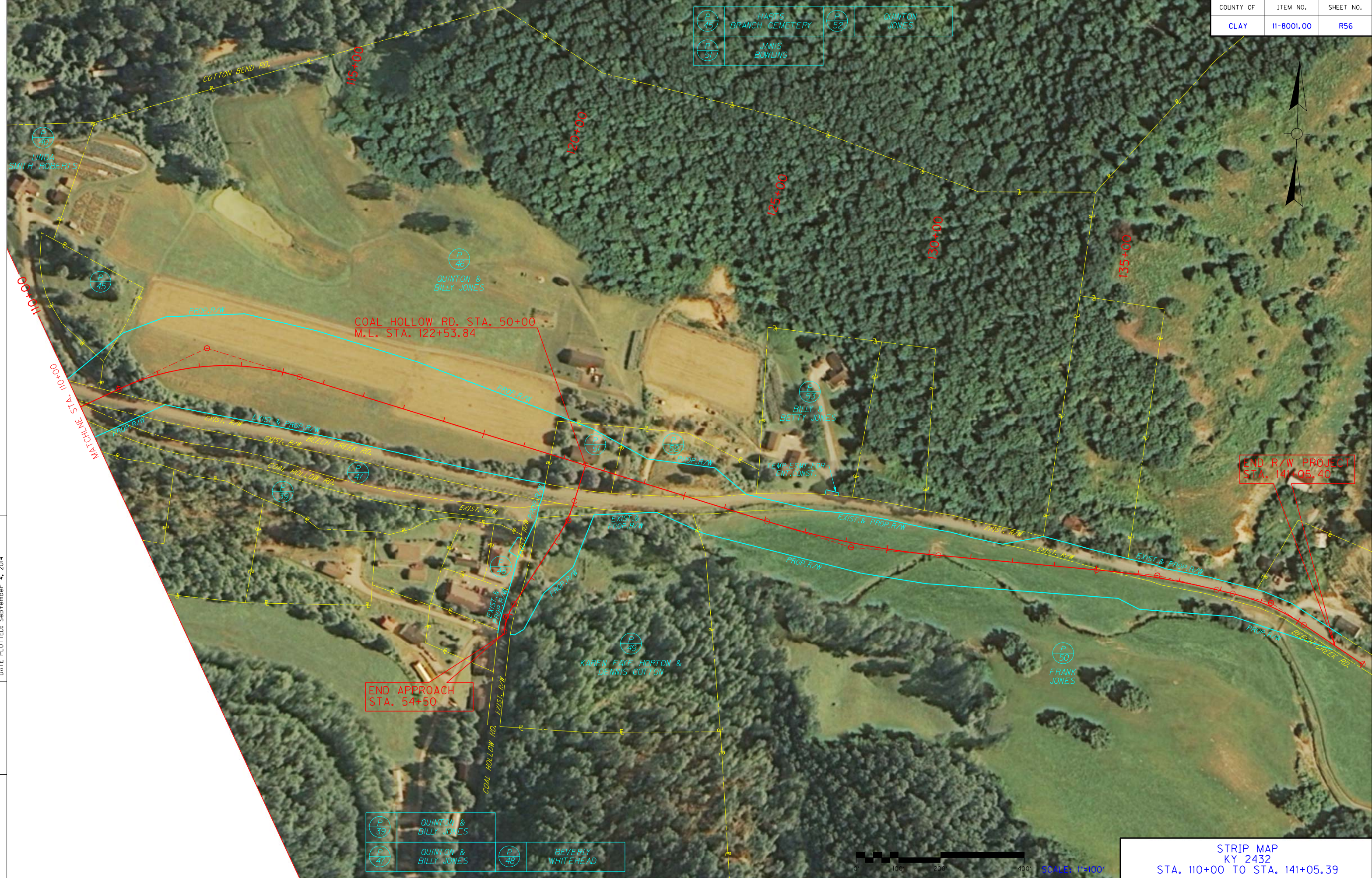
P 36	SAMUEL CURTIS & VERNA WOOTEN
P 39	QUINTON & BILLY JONES



SCALE: 1"=100'


STRIP MAP  
 KY 2432  
 STA. 80+00 TO STA. 110+00

FILE NAME: Y:\KYTC\2013\213-217 CLAY KY 2432-11-8001\MASTER PLAN SET\06-STRIP MAPS\11-8001 STRIP MAP\_3.DGN  
 USER: Jordan  
 DATE PLOTTED: September 4, 2014  
 E-SHEET NAME:  
 MicroStation v8.11.7.443



P 45	HARTS BRANCH CEMETERY	P 52	QUINTON JONES
P 51	JANIS BOWLING		

P 39	QUINTON & BILLY JONES		
P 47	QUINTON & BILLY JONES	P 48	BEVERLY WHITEHEAD



STRIP MAP  
 KY 2432  
 STA. 110+00 TO STA. 141+05.39